

Produced by the U.S. Geological Survey
Revised by the U.S. Forest Service

Areas outside the National Forest System lands may not have been revised
Control by USGS and USC&GS

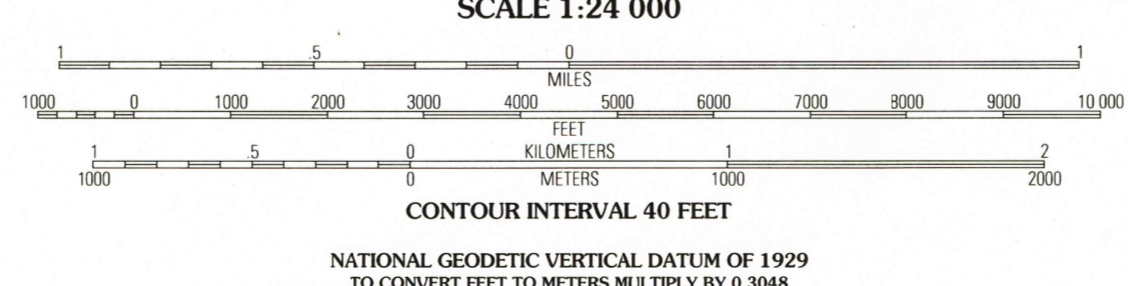
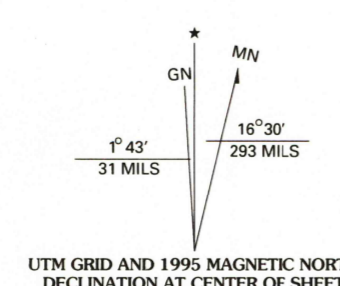
Compiled from aerial photographs taken 1969. Revised from aerial photographs
taken 1990 and other sources. Partial field check by U.S. Forest Service 1994

North American Datum of 1927 (NAD 27). Projection and 10 000-foot ticks:
Montana coordinate system, north zone (Lambert conformal conic). Blue
1000-meter Universal Transverse Mercator ticks, zone 12

North American Datum of 1983 (NAD 83) is shown by dashed corner ticks
The values of the shift between NAD 27 and NAD 83 for 7.5-minute
intersections are obtainable from National Geodetic Survey NADCON software

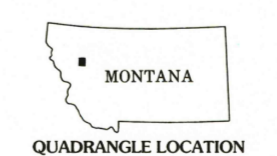
Non-National Forest System lands within the National Forest
Inholdings may exist in other National or State reservations

This map is not a legal land line or ownership document. Public lands are
subject to change and leasing, and may have access restrictions; check
with local offices. Obtain permission before entering private lands



NATIONAL GEODETIC VERTICAL DATUM OF 1929
TO CONVERT FEET TO METERS MULTIPLY BY 0.3048

THIS MAP COMPLIES WITH NATIONAL MAP ACCURACY STANDARDS
FOR SALE BY U.S. GEOLOGICAL SURVEY
DENVER, COLORADO 80225 OR RESTON, VIRGINIA 22092
A FOLDER DESCRIBING TOPOGRAPHIC MAPS AND SYMBOLS IS AVAILABLE ON REQUEST



QUADRANGLE LOCATION

1	2	3	1 Horseshoe Peak
			2 Capitol Mountain
			3 Gable Peaks
4	5	4 Spotted Bear Mountain	
		5 Tidilobe Peak	
		6 Meadow Creek	
6	7	7 Cathedral Peak	
		8 Bunglow Mountain	

HIGHWAYS AND ROADS	
Interstate	Shield with number
U. S.	Shield with number
State	Shield with number
County	Shield with number
National Forest, suitable for passenger cars	Shield with number
National Forest, suitable for high clearance vehicles	Shield with number
National Forest Trail	Shield with number
Primary highway	Thick solid line
Secondary highway	Thin solid line
Light-duty road	Dashed line
Paved	Line with cross-ticks
Gravel	Line with diagonal ticks
Dirt	Line with short dashes
Composition unspecified	Line with long dashes
Unimproved; 4 wheel drive	Line with dots
Trail	Dotted line
Gate	Line with vertical bars

WHITCOMB PEAK, MONT.
47113-H3-TF-024
1994
DMA 3379 IV NE-SERIES V894

