

Stereo compilation by Fairchild Aerial Surveys, Inc. for the Bureau of Reclamation. Field examination and publication by the Geological Survey as part of the Department of the Interior program for the development of the Missouri River Basin.

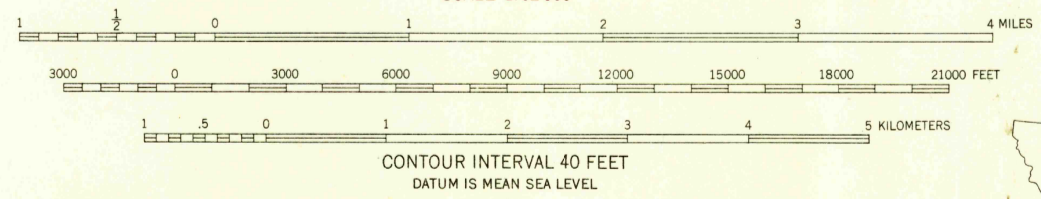
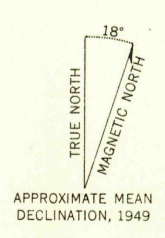
Control by USGS and USC&GS

Topography compiled from aerial photographs by stereoplagraph methods 1948  
Aerial photographs taken 1947. Field check 1949

Polyconic projection. 1927 North American datum 10,000-foot grid based on Montana coordinate system, south zone

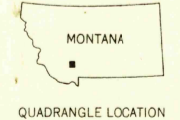
Unchecked elevations are shown in brown

Dashed land lines indicate approximate locations



ROAD CLASSIFICATION

Heavy-duty	4 LANE 16 LANE	Light-duty
Medium-duty	4 LANE 16 LANE	Unimproved dirt
U. S. Route		State Route



ANCENEY, MONT.  
N4530-W11115/15

1949

THIS MAP COMPLIES WITH NATIONAL MAP ACCURACY STANDARDS  
FOR SALE BY U. S. GEOLOGICAL SURVEY, FEDERAL CENTER, DENVER, COLORADO OR WASHINGTON 25, D. C.  
A FOLDER DESCRIBING TOPOGRAPHIC MAPS AND SYMBOLS IS AVAILABLE ON REQUEST

UCCS  
Historical File  
Topographic Division

APR 21 1953

2130