

(THREE FORKS)
3775 III

UNITED STATES
DEPARTMENT OF THE INTERIOR
GEOLOGICAL SURVEY

ANCENEY QUADRANGLE
MONTANA
15 MINUTE SERIES (TOPOGRAPHIC)

3775 IV
(BELGRADE)



Stereo compilation by Fairchild Aerial Surveys, Inc.
for the Bureau of Reclamation
Field examination and publication by the Geological
Survey as part of the Department of the Interior
program for the development of the Missouri
River Basin

Control by USGS and USC&GS

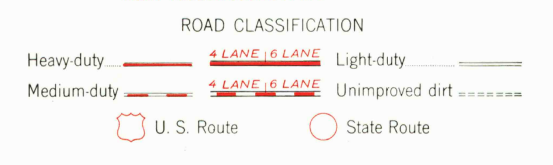

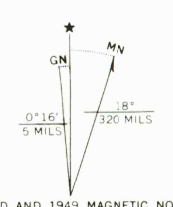
Topography compiled from aerial photographs
by stereoplano-graph methods 1948
Aerial photographs taken 1947. Field check 1949

Polyconic projection. 1927 North American datum
10,000-foot grid based on Montana coordinate system,
south zone

Unchecked elevations are shown in brown

Dashed land lines indicate approximate locations

1000-meter Universal Transverse Mercator grid ticks,
zone 12, shown in blue



ANCENEY, MONT.
N4530-W11115/15

1949

AMS 3775 III-SERIES V794

THIS MAP COMPLIES WITH NATIONAL MAP ACCURACY STANDARDS
FOR SALE BY U. S. GEOLOGICAL SURVEY, DENVER, COLORADO 80225 OR WASHINGTON, D. C. 20242
A FOLDER DESCRIBING TOPOGRAPHIC MAPS AND SYMBOLS IS AVAILABLE ON REQUEST