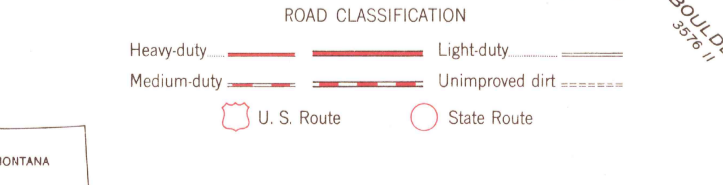
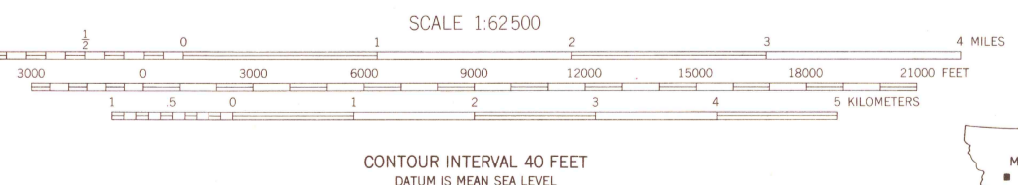
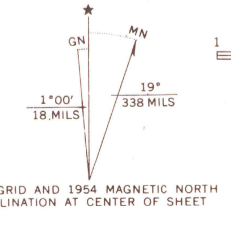


Mapped, edited, and published by the Geological Survey  
Control by USGS and USC&GS  
Topography from aerial photographs by multiplex methods  
Aerial photographs taken 1952. Field check 1954  
Polyconic projection. 1927 North American datum  
10,000-foot grid based on Montana coordinate system,  
south and central zones  
Dashed land lines indicate approximate locations  
unless otherwise indicated  
All mining features on this map are inactive  
unless otherwise indicated  
1000-meter Universal Transverse Mercator grid ticks,  
zone 12, shown in blue



THIS MAP COMPLIES WITH NATIONAL MAP ACCURACY STANDARDS  
FOR SALE BY U.S. GEOLOGICAL SURVEY, DENVER, COLORADO 80225 OR WASHINGTON, D.C. 20242  
A FOLDER DESCRIBING TOPOGRAPHIC MAPS AND SYMBOLS IS AVAILABLE ON REQUEST

BASIN, MONT.  
N4615-W11215/15

1954

AMS 3576 IV—SERIES V794