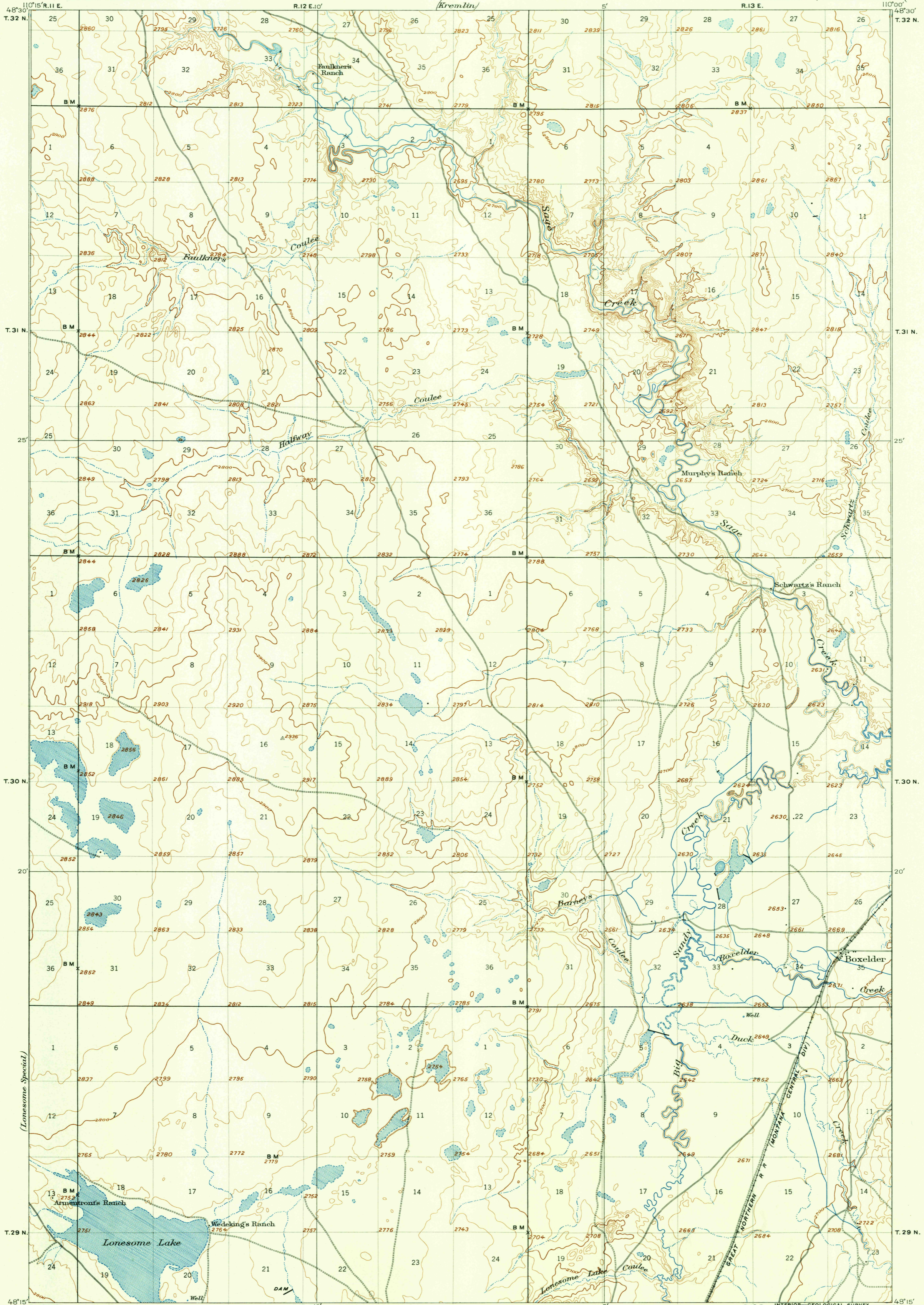
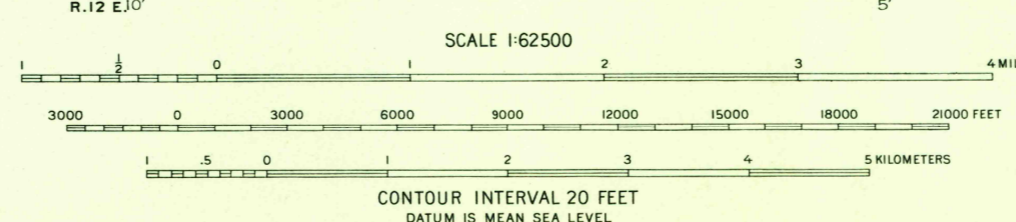
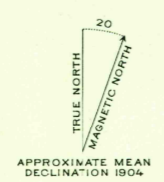


UNITED STATES
DEPARTMENT OF THE INTERIOR
GEOLOGICAL SURVEY

MONTANA
(CHOUTEAU COUNTY)
BOXELDER QUADRANGLE



E.M. Douglas, Geographer.
H.L. Baldwin, Jr., in charge of section.
Topography by Wm. Stranahan.
Triangulation by Fred McLaughlin.
Surveyed in 1904.



Polyconic projection. To place on 1927 North American datum move projection lines 535 feet north and 105 feet west.

BOXELDER, MONT.
N 4815 - W 11000/15
1904

FOR SALE BY U. S. GEOLOGICAL SURVEY, DENVER 2, COLORADO OR WASHINGTON 25, D. C.
A FOLDER DESCRIBING TOPOGRAPHIC MAPS AND SYMBOLS IS AVAILABLE ON REQUEST

USGS
Historical File
Topographic Division

U.S.G.S.
FILE COPY
TOPOGRAPHIC DIVISION

MAR 25 1959

925