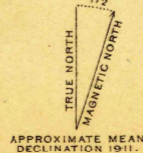




105° 00' R. 52 E. ENGRAVED SEPT. 1913 BY U.S.G.S. (Glendive 28000) R. 53 E. 104° 45' T. 29 N. 48' 00" R. 52 E. Scale 1:25000
R.B. Marshall, Chief Geographer.
Sledge Tatum, Geographer in charge.
Topography by the General Land Office, J.H. Wilke,
and C.P. McKinley.
Control by the Missouri River Commission,
the General Land Office, and C.P. McKinley.
Surveyed in 1910-1911.



Edition of Mar. 1914.

MAY 30 1914

3573
BROCKTON

U.S.G.S.
FILE COPY
Ed. Div. Topographic Maps

U.S.G.S.
FILE COPY
Ed. Div. Topographic Maps

USGS
Historical File
Topographic Division