

(Hay Creek)

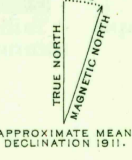

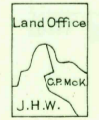
UNITED STATES
DEPARTMENT OF THE INTERIOR
GEOLOGICAL SURVEY

MONTANA
BROCKTON QUADRANGLE

(Homestead)



R. B. Marshall, Chief Geographer.
Sledge Tatum, Geographer in charge.
Topography by the General Land Office, J. H. Wilke,
and C. P. McKinley.
Control by the Missouri River Commission,
the General Land Office, and C. P. McKinley.
Surveyed in 1910-1911.



Edition of Mar. 1914, reprinted 1949
Polyconic projection.

MONT
BROCKTON
N4800-W10445/15

Contour interval 20 feet
Datum is mean sea level

(Glendive 22000)