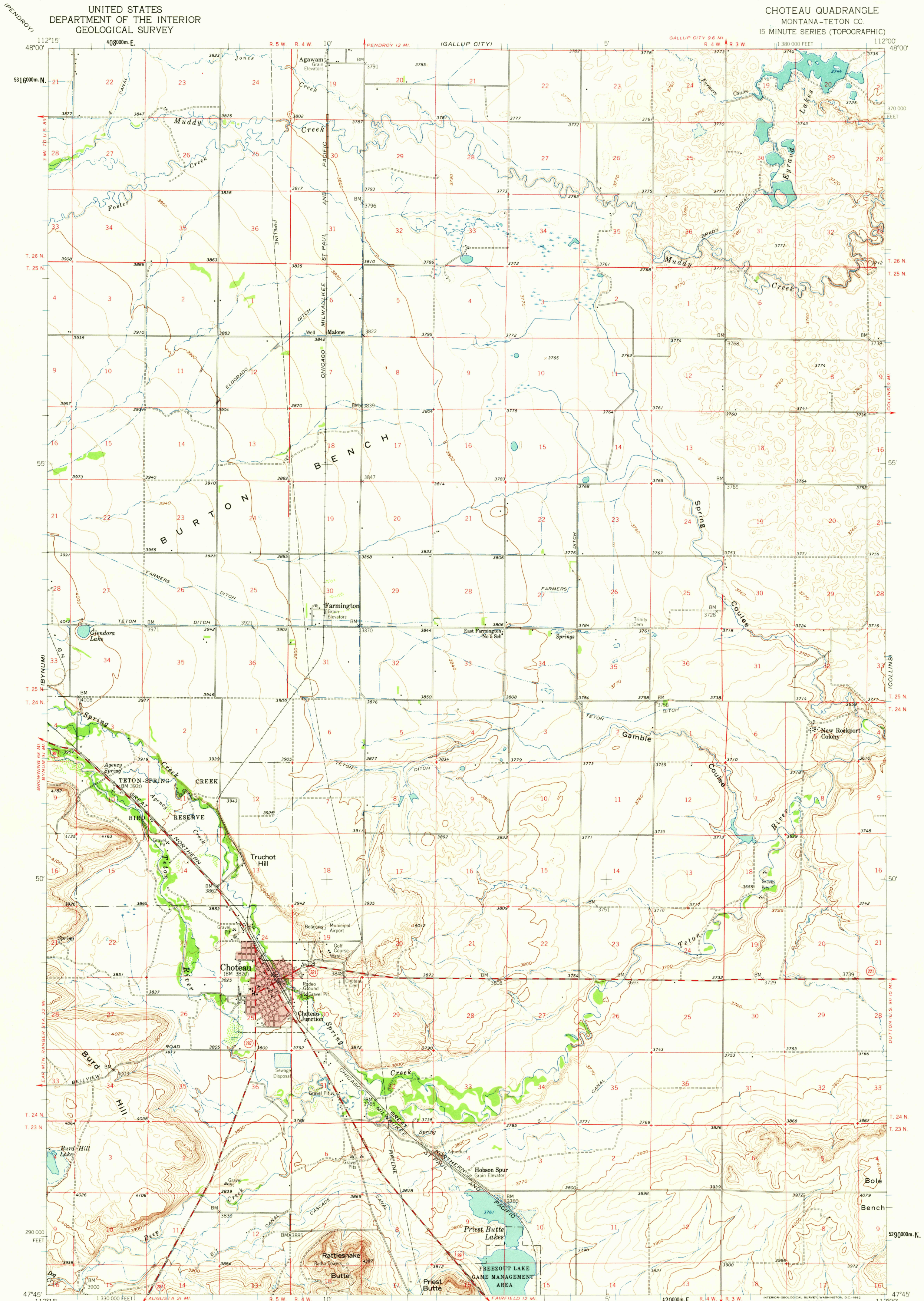


UNITED STATES  
DEPARTMENT OF THE INTERIOR  
GEOLOGICAL SURVEY

CHOTEAU QUADRANGLE  
MONTANA-TETON CO.  
15 MINUTE SERIES (TOPOGRAPHIC)



Mapped, edited, and published by the Geological Survey

Control by USGS and USC&GS

Topography by photogrammetric methods from aerial

photographs taken 1954 and planetable surveys 1960

Polyconic projection. 1927 North American datum

10,000-foot grid based on Montana coordinate system,

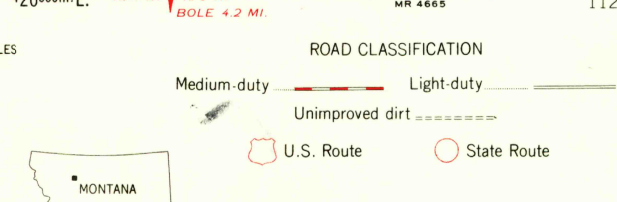
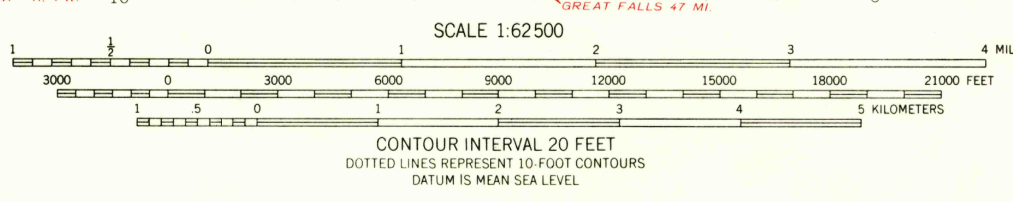
north zone

1000-meter Universal Transverse Mercator grid ticks,

zone 12, shown in blue

Red tint indicates area in which only landmark

buildings are shown



CHOTEAU, MONT.  
N4745-W11200/15

1960

USGS  
Historical File  
Topographic Division

4665-2

MAR 26 1963