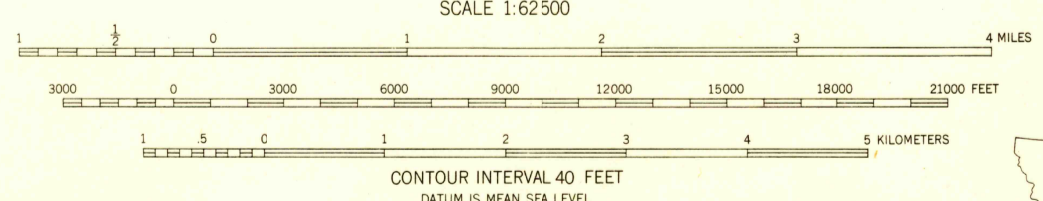
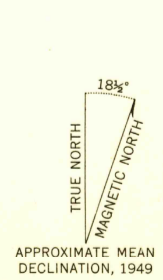


FILE COPY  
Made and dated

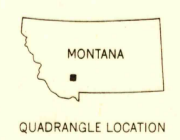
FILE COPY  
Made and dated

Stereo compilation by Fairchild Aerial Surveys Inc.,  
for the Bureau of Reclamation  
Field examination and publication by the Geological  
Survey as part of the Department of the Interior  
program for the development of the Missouri  
River Basin  
Control by USGS and USC&GS  
Topography from aerial photographs by stereoplanograph  
methods 1948. Aerial photographs taken 1947  
Field check 1949  
Polyconic projection. 1927 North American datum  
10,000-foot grid based on Montana coordinate system,  
south zone  
Dashed land lines indicate approximate locations  
Unchecked elevations are shown in brown



ROAD CLASSIFICATION

Heavy-duty	4 LANE 16 LANE	Light-duty
Medium-duty	4 LANE 6 LANE	Unimproved dirt
U. S. Route		State Route



ENNIS, MONT.  
N4515-W11130/15  
1949

THIS MAP COMPLIES WITH NATIONAL MAP ACCURACY STANDARDS  
THIS MAP IS AVAILABLE IN BOTH SHADED RELIEF AND CONTOUR EDITIONS  
FOR SALE BY U. S. GEOLOGICAL SURVEY, FEDERAL CENTER, DENVER, COLORADO OR WASHINGTON 25, D. C.  
A FOLDER DESCRIBING TOPOGRAPHIC MAPS AND SYMBOLS IS AVAILABLE ON REQUEST

MAR 4 1954  
2140