

Stereo compilation by Fairchild Aerial Surveys Inc. for the Bureau of Reclamation. Field examination and publication by the Geological Survey as part of the Department of the Interior program for the development of the Missouri River Basin.

Control by USGS and USC&GS

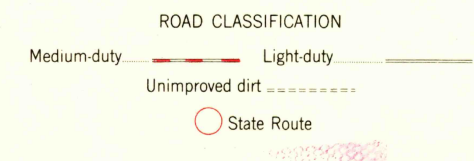
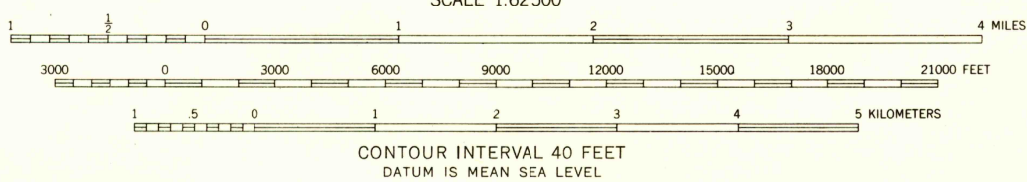
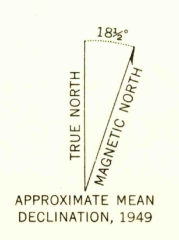
Topography from aerial photographs by stereoplanigraph methods 1948. Aerial photographs taken 1947. Field check 1949.

Polyconic projection. 1927 North American datum. 10,000-foot grid based on Montana coordinate system, south zone.

Dashed land lines indicate approximate locations.

Unchecked elevations are shown in brown.

1000-meter Universal Transverse Mercator grid ticks, zone 12, shown in blue.



THIS MAP COMPLIES WITH NATIONAL MAP ACCURACY STANDARDS

THIS MAP IS AVAILABLE IN BOTH SHADED RELIEF AND CONTOUR EDITIONS

FOR SALE BY U. S. GEOLOGICAL SURVEY, DENVER 25, COLORADO OR WASHINGTON 25, D. C.

A FOLDER DESCRIBING TOPOGRAPHIC MAPS AND SYMBOLS IS AVAILABLE ON REQUEST

U.S.G.S. FILE COPY TOPOGRAPHIC DIVISION

ENNIS, MONT. N4515-W1130/15 1949

USGS Historical File Topographic Division

6040