

(HARRISON)

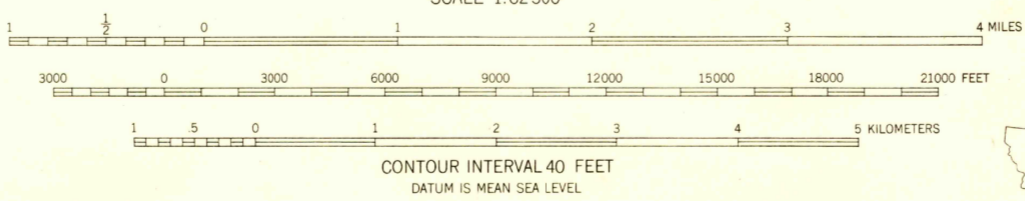
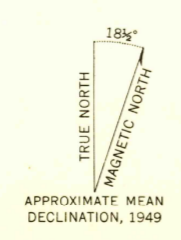
(LANCENEY)

111°45' 45°30' R. 1 W. 22 MI. TO U.S. 108 NORRIS 5 MI. 40 (NORRIS) R. 1 E. 35' 1 480 000 FEET R. 2 E. 111°30' 45°30'



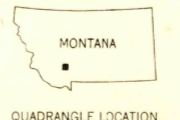
U.S.G.S.  
FILE COPY  
TOPOGRAPHIC DIVISION

(VIRGINIA CITY)  
Stereo compilation by Fairchild Aerial Surveys Inc., for the Bureau of Reclamation. Field examination and publication by the Geological Survey as part of the Department of the Interior program for the development of the Missouri River Basin. Control by USGS and USC&GS. Topography from aerial photographs by stereoplanigraph methods 1948. Aerial photographs taken 1947. Field check 1949. Polyconic projection. 1927 North American datum 10,000-foot grid based on Montana coordinate system, south zone. Dashed land lines indicate approximate locations. Unchecked elevations are shown in brown.



ROAD CLASSIFICATION

Heavy-duty	4 LANE 6 LANE	Light-duty
Medium-duty	4 LANE 6 LANE	Unimproved dirt
U. S. Route		State Route



USGS  
Historical File  
Topographic Division

U.S.G.S.  
FILE COPY  
TOPOGRAPHIC DIVISION

ENNIS, MONT.  
N4515-W11130/15  
1949

DEC 15 1955

6295