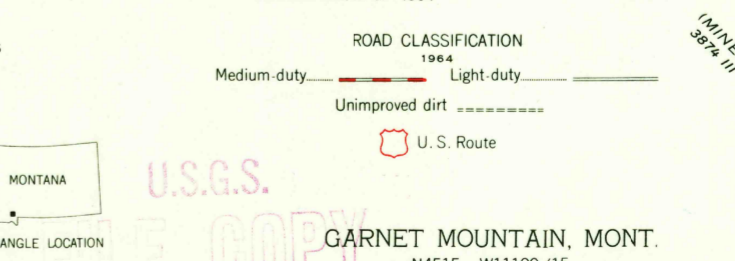
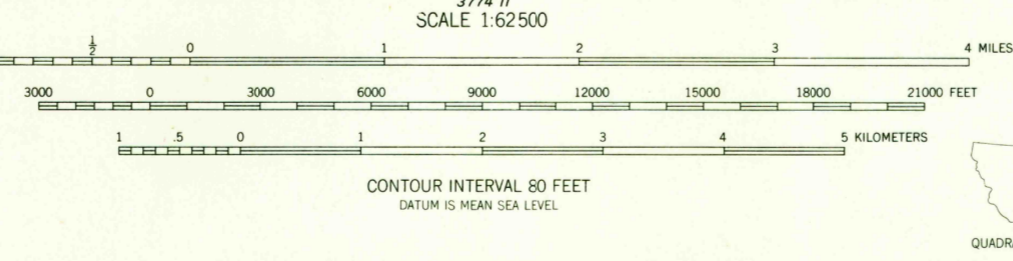
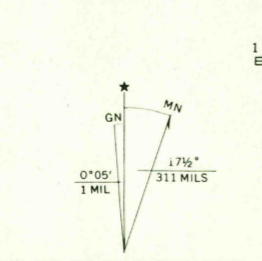


Mapped, edited, and published by the Geological Survey as part of the Department of the Interior program for the development of the Missouri River Basin Control by USGS and USC&GS  
Topography from aerial photographs by stereoplanograph methods 1948 for the Bureau of Reclamation and by multiplex methods 1954 by USGS  
Aerial photographs taken 1947 and 1949. Field check 1955  
Polyconic projection. 1927 North American datum 10,000-foot grid based on Montana coordinate system, south zone  
Dashed land lines indicate approximate locations  
Land lines unsurveyed in part of T.7.S.-R.4.E.  
Unchecked elevations are shown in brown  
1000-meter Universal Transverse Mercator grid ticks, zone 12, shown in blue



U.S.G.S. GARNET MOUNTAIN, MONT.  
N4515-W1100/15  
1955  
AMS 3774 I-SERIES V794

USGS  
Historical File  
Topographic Division

3630

JUN 2 1964