
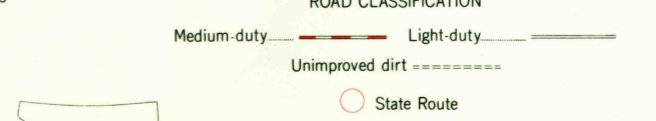
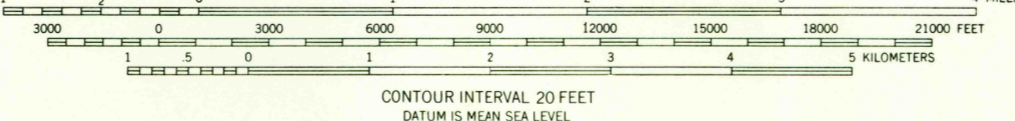
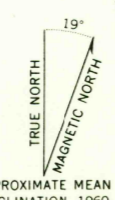


Mapped, edited, and published by the Geological Survey
Control by USGS and USC&GS
Topography by photogrammetric methods from aerial photographs taken 1954. Field checked 1960
Polyconic projection. 1927 North American datum
10,000 foot grid based on Montana coordinate system, north and central zones
1000-meter Universal Transverse Mercator grid ticks, zone 12, shown in blue



GILMAN, MONT.
N4730-W11215/15
1960

THIS MAP COMPLIES WITH NATIONAL MAP ACCURACY STANDARDS
FOR SALE BY U.S. GEOLOGICAL SURVEY, DENVER 25, COLORADO OR WASHINGTON 25, D.C.
A FOLDER DESCRIBING TOPOGRAPHIC MAPS AND SYMBOLS IS AVAILABLE ON REQUEST

USGS
Historical File
Topographic Division

MAR 26 1963

2035