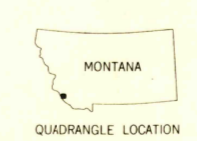
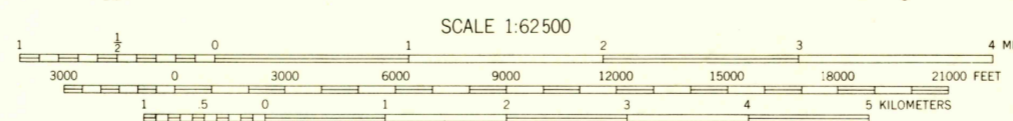
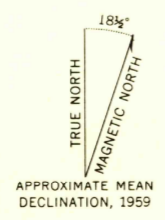


Mapped, edited, and published by the Geological Survey  
Control by USGS and USC&GS  
Topography from aerial photographs by photogrammetric methods  
Aerial photographs taken 1956. Field check 1959  
Polyconic projection. 1927 North American datum  
10,000 foot grid based on Montana coordinate system,  
south zone  
1000 meter Universal Transverse Mercator grid ticks,  
zone 12, shown in blue  
Land lines unsurveyed in part of T. 7 S. R. 13 W.



ROAD CLASSIFICATION  
Light-duty ——— Unimproved dirt - - - - -

THIS MAP COMPLIES WITH NATIONAL MAP ACCURACY STANDARDS  
FOR SALE BY U.S. GEOLOGICAL SURVEY, DENVER 25, COLORADO OR WASHINGTON 25, D.C.  
A FOLDER DESCRIBING TOPOGRAPHIC MAPS AND SYMBOLS IS AVAILABLE ON REQUEST

GRANT, MONT.  
N4500-W11300/15  
1959

USGS  
Historical File  
Topographic Division

FEB 21 1961

USGS  
FILE COPY  
TOPOGRAPHIC DIVISION

2020