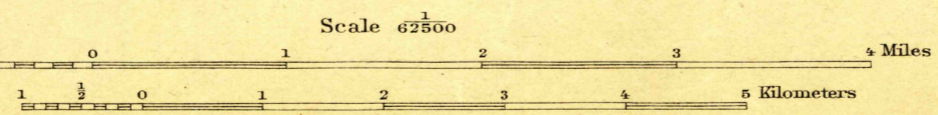
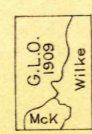


U.S.G.S.
FILE COPY
Ed. Div. Topographic Maps.

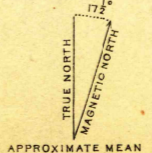
U.S.G.S.
FILE COPY
Ed. Div. Topographic Maps.

USGS
Historical File
Topographic Division

R. B. Marshall, Chief Geographer.
Sledge Tatum, Geographer in charge.
Topography by the General Land Office,
J. H. Wilke, and C. P. McKinley.
Control by the General Land Office
and C. P. McKinley.
Surveyed in 1909 and 1911.



Contour interval 20 feet.
Datum is mean sea level.



Edition of Feb. 1914.

MAR 31 1914 3588

HOMESTEAD