

Mapped, edited, and published by the Geological Survey as part of the Department of the Interior program for the development of the Missouri River Basin Control by USGS and USC&GS

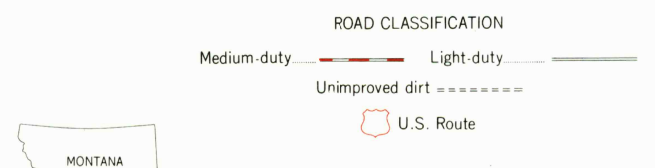
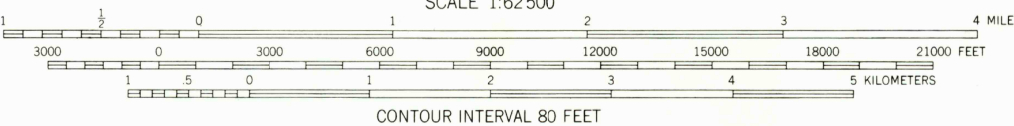
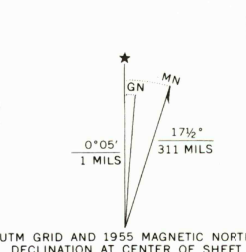
Topography from aerial photographs by photogrammetric methods for the Bureau of Reclamation 1948 and by the Geological Survey 1954. Aerial photographs taken 1947-1949. Field check 1955

Polyconic projection. 1927 North American datum 10,000-foot grid based on Montana coordinate system, south zone and Wyoming coordinate system, west zone 1000-meter Universal Transverse Mercator grid ticks, zone 12, shown in blue

Dashed line lines indicate approximate locations

Land lines unsurveyed in parts of T. 9 S., R. 6, 7, and 8 E.

Unchecked elevations are shown in brown



MINER, MONT.-WYO.
N4500-W11045/15
1955
AMS 3874 III-SERIES V794

FOR SALE BY U.S. GEOLOGICAL SURVEY, DENVER 25, COLORADO OR WASHINGTON 25, D.C.
A FOLDER DESCRIBING TOPOGRAPHIC MAPS AND SYMBOLS IS AVAILABLE ON REQUEST

REC'D FILE COPY
FEB - 1968