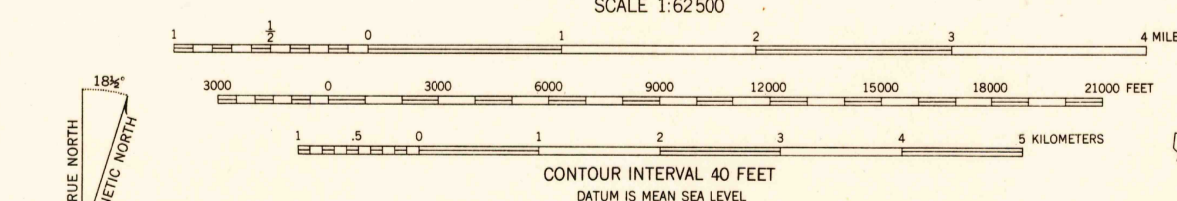


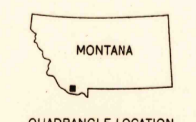


Stereo compilation by Fairchild Aerial Surveys, Inc. for the Bureau of Reclamation. Field examination and publication by the Geological Survey as part of the Department of the Interior program for the development of the Missouri River Basin. Control by USGS and USC&GS. Topography from aerial photographs by stereoplanigraph methods. Aerial photographs taken 1947. Field check 1950. Polyconic projection. 1927 North American datum. 10,000-foot grid based on Montana coordinate system, south zone. Dashed land lines indicate approximate locations. Land lines unsurveyed in T. 9 S. - R. 1 W., T. 10 S. - R. 2 W., T. 11 S. - R. 1 W., T. 11 S. - R. 2 W., T. 12 S. - R. 1 W., T. 12 S. - R. 2 W. and T. 12 S. - R. 3 W. Unchecked elevations are shown in brown.




ROAD CLASSIFICATION

Heavy-duty	4 LANE 16 LANE	Light-duty	2 LANE 16 LANE
Medium-duty	4 LANE 16 LANE	Unimproved dirt	-----
U. S. Route	□	State Route	○



MONUMENT RIDGE, MONT.  
N4445-W11145/15  
1950

FOR SALE BY U. S. GEOLOGICAL SURVEY, FEDERAL CENTER, DENVER, COLORADO OR WASHINGTON 25, D. C.  
A FOLDER DESCRIBING TOPOGRAPHIC MAPS AND SYMBOLS IS AVAILABLE ON REQUEST



USGS Library  
Reston, VA  
Topo Archive