

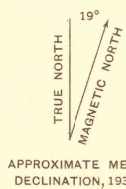


(Big Timber 125000)

(Big Timber 125000)



Topography by C. A. Stonesifer,
J. W. Lenehan, and J. J. Hayes
Surveyed in 1939



Polyconic projection. 1927 North American datum
5000 yard grid based on U. S. zone system, F
10000 foot grid based on Montana (South)
rectangular coordinate system

MT. WOOD, MONT.
N4515-W10945/15

Contour interval 50 feet
Datum is mean sea level

1st Proof

NOV 6 - 1941