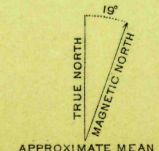
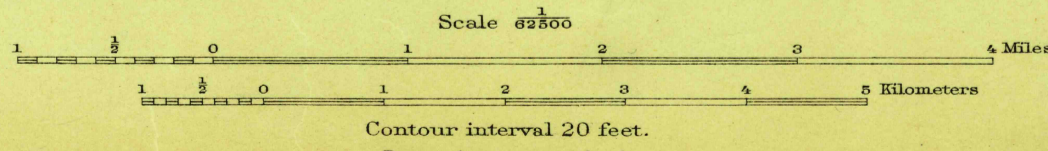
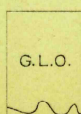




U. S. G. S.
FILE COPY
Ed. Div. Topographic Maps.

U. S. G. S.
FILE COPY
Ed. Div. Topographic Maps.

ENGRAVED JULY 1915 BY U.S.G.S.
R.B. Marshall, Chief Geographer.
Sledge Tatum, Geographer in charge.
Topography by the General Land Office
and C.P. McKinley.
Control by the Missouri River Commission and
the General Land Office.
Surveyed in 1908-1910 and 1913.



Edition of Nov. 1915.
NOV 30 1915 3503.

OSWEGO, MONT.

USGS
Historical File
Topographic Division