

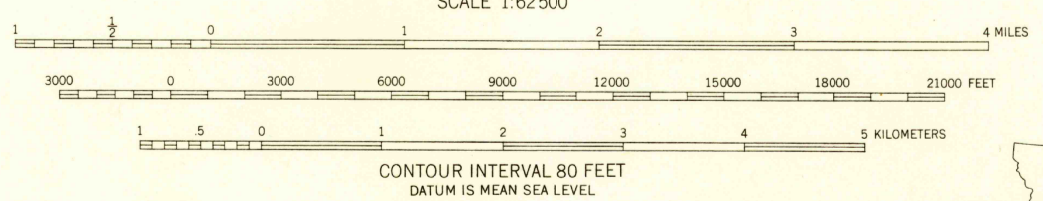
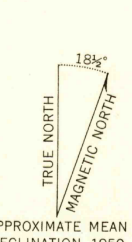
(THREE FORKS)
1:250,000



FILE COPY

FILE COPY

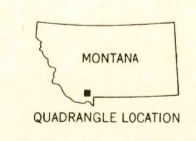
Stereo compilation by Fairchild Aerial Surveys, Inc. for the Bureau of Reclamation...
Topography from aerial photographs by stereoplanograph methods 1948. Aerial photographs taken 1947. Field check 1950.
Polyconic projection. 1927 North American datum 10,000-foot grid based on Montana coordinate system, south zone.
Dashed land lines indicate approximate locations. Land lines unsurveyed in parts of T. 9 S. - R. 2 E. and T. 9 S. - R. 4 E.
Unchecked elevations are shown in brown.



ROAD CLASSIFICATION

Heavy-duty	LANE 6 LANE	Light-duty
Medium-duty	LANE 6 LANE	Unimproved dirt

U. S. Route (square symbol)
State Route (circle symbol)



SPHINX MOUNTAIN, MONT.
N4500-W1115/15

1950

THIS MAP COMPLIES WITH NATIONAL MAP ACCURACY STANDARDS
FOR SALE BY U. S. GEOLOGICAL SURVEY, FEDERAL CENTER, DENVER, COLORADO OR WASHINGTON 25, D. C.
COPIES OF THE ORIGINAL DRAWINGS WITH 20-FOOT CONTOURS AVAILABLE
A FOLDER DESCRIBING TOPOGRAPHIC MAPS AND SYMBOLS IS AVAILABLE ON REQUEST

USGS
Historical File
Topographic Division

AUG 3 1954

2100