


Advance sheet.
Subject to correction.

U. S. G. S.
FILE COPY
Litho and Ed. 1935

DEPARTMENT OF THE INTERIOR
U. S. GEOLOGICAL SURVEY
MONTANA
THOMPSON LAKES QUADRANGLE



H. H. Hodgeson, Division Engineer
Topography by J. L. Lewis, A. K. Andrews,
A. J. Baуска, and U. S. Forest Service
Control by U. S. Geological Survey and
U. S. Coast and Geodetic Survey
Surveyed in 1934-1935


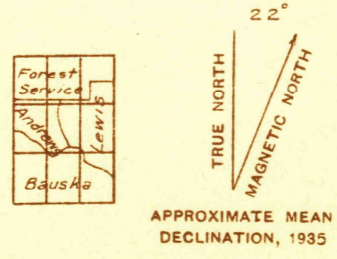


DIAGRAM OF TOWNSHIP

1	2	3	4
5	6	7	8
9	10	11	12
13	14	15	16
17	18	19	20
21	22	23	24
25	26	27	28
29	30	31	32
33	34	35	36

Contour interval 100 feet
Datum is mean sea level

USGS
Historical File
Topographic Division
THOMPSON LAKES, MONT.