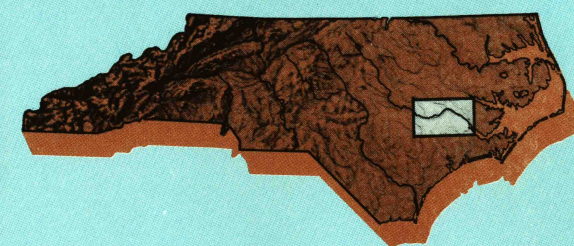



Kinston
NORTH CAROLINA

1:100 000-scale metric
topographic map



30 X 60 MINUTE QUADRANGLE
SHOWING

- Contours and elevations
in meters
- Highways, roads and other
manmade structures
- Water features
- Woodland areas
- Geographic names



1985

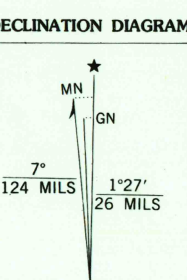
Produced by the United States Geological Survey
Compiled from USGS 1:24 000-scale topographic maps
dated 1950-1983. Planimetry revised from aerial photographs
taken 1982-83 and other source data. Revised information not
field checked. Map edited 1985
Projection and 10 000-meter grid, zone 18,
Universal Transverse Mercator
25 000-foot grid ticks based on North Carolina coordinate system
1927 North American Datum
To place on the predicted North American Datum 1983, move
the projection lines 12 meters south and 26 meters west
There may be private inholdings within the boundaries of
the National or State reservations shown on this map
Short dashed blue lines indicate elliptical bay outlines
visible on aerial photographs

CONTOUR INTERVAL 5 METERS
NATIONAL GEODETIC VERTICAL DATUM OF 1929
ELEVATIONS SHOWN TO THE NEAREST METER

THIS MAP COMPLIES WITH NATIONAL MAP ACCURACY STANDARDS

CONVERSION TABLE	
Meters	Feet
1	3.2808
2	6.5617
3	9.8425
4	13.1234
5	16.4042
6	19.6850
7	22.9659
8	26.2467
9	29.5276
10	32.8084

To convert meters to feet
multiply by 3.2808
To convert feet to meters
multiply by 0.3048



UTM grid convergence
(N) and 100 magnetic
declination (M)
Diagram is approximate

ADJOINING MAPS			
1	2	3	5
4			
6	7	8	

1 Raleigh
2 Rocky Mount
3 Pamlico
4 Fayetteville
5 Haystack
6 Elizabethtown
7 New River
8 Morehead City

FOR SALE BY U.S. GEOLOGICAL SURVEY
DENVER, COLORADO 80225, OR RESTON, VIRGINIA 22092

USGS NHD HISTORICAL MAP

SEP 14 1990

REC'D FILE COPY

Topographic Map Symbols

- Primary highway, hard surface
Secondary highway, hard surface
Light duty road, gravel road, hard or improved surface
Other road or street, trail
Route marker: Interstate; U.S.; State
Railroad: standard gage; narrow gage
Bridge: overpass; underpass
Tunnel: road; railroad
Built up area, locality, elevation
Airport; landing field; landing strip
National boundary
State boundary
County boundary
National or State reservation boundary
Land grant boundary
U.S. public lands survey: range, township, section
Range, township, section line: projected
Power transmission line; pipeline
Dam; dam with lock
Cemetery; building
Windmill; water well; spring
Mine shaft; adit or cave; mine, quarry; gravel pit
Campground; picnic area; U.S. location monument
Ruins; cliff dwelling
Distorted surface: strip mine, lake, sand
Contours: index, intermediate, supplementary
Bathymetric contours: index, intermediate
Stream, lake: perennial; intermittent
Rapids, large and small; falls, large and small
Area to be submerged; marsh, swamp
Land subject to controlled inundation; woodland
Scrub; mangrove
Orchard; vineyard

A pamphlet describing topographic maps is available on request

