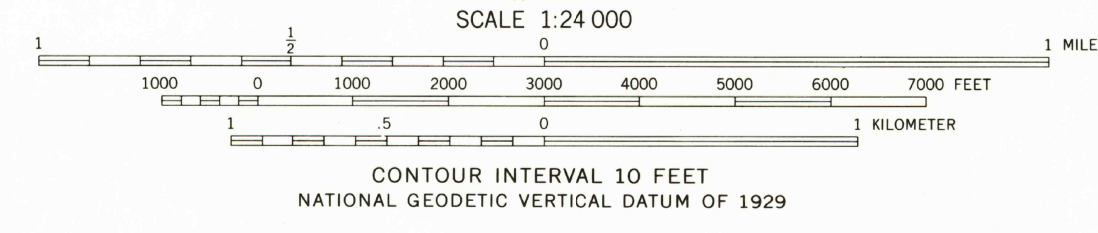
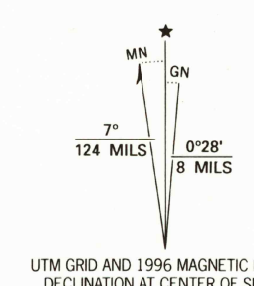


Produced by the United States Geological Survey
Compiled by photogrammetric methods from imagery dated 1977
Field checked 1978. Map edited 1981
North American Datum of 1927 (NAD 27). Projection and
10 000-foot ticks: North Carolina coordinate system
(Lambert conformal conic)
1000-meter Universal Transverse Mercator grid, zone 17
North American Datum of 1983 (NAD 83) is shown by dashed
corner ticks. The values of the shift between NAD 27 and NAD 83
for 7.5-minute intersections are obtainable from National Geodetic
Survey NADCON software




THIS MAP COMPLIES WITH NATIONAL MAP ACCURACY STANDARDS
FOR SALE BY U.S. GEOLOGICAL SURVEY
DENVER, COLORADO 80225, OR RESTON, VIRGINIA 22092
A FOLDER DESCRIBING TOPOGRAPHIC MAPS AND SYMBOLS IS AVAILABLE ON REQUEST

ROAD CLASSIFICATION

Primary highway, hard surface	Light-duty road, hard or improved surface
Secondary highway, hard surface	Unimproved road
Interstate Route	U. S. Route
	State Route

Revisions shown in purple compiled in cooperation with North Carolina Department of Environment, Health and Natural Resources from imagery dated 1993 and other sources
Map edited 1996
Information shown in purple may not meet USGS content standards and may conflict with previously mapped contours



ALBEMARLE, NC
35080-C2-TF-024
1993
DMA 4954 1 SW-SERIES V842

