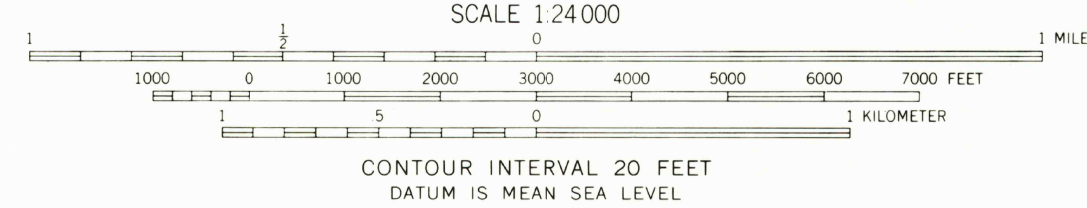
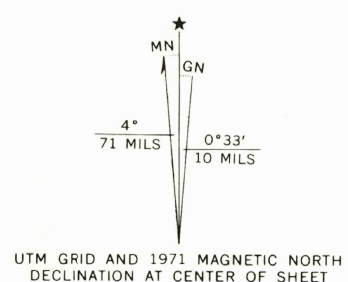



Mapped, edited, and published by the Geological Survey  
Control by USGS and USC&GS  
Topography by photogrammetric methods from aerial  
photographs taken 1966. Field checked 1971  
Polyconic projection, 1927 North American datum  
10,000-foot grid based on North Carolina coordinate system,  
1000-meter Universal Transverse Mercator grid ticks,  
zone 17, shown in blue

Map photocopied 1984  
No major culture or drainage changes observed



ROAD CLASSIFICATION

Primary highway, hard surface	Light-duty road, hard or improved surface
Secondary highway, hard surface	Unimproved road
Interstate Route	U. S. Route
	State Route



THIS MAP COMPLIES WITH NATIONAL MAP ACCURACY STANDARDS  
FOR SALE BY U. S. GEOLOGICAL SURVEY  
DENVER, COLORADO 80225, OR RESTON, VIRGINIA 22092  
A FOLDER DESCRIBING TOPOGRAPHIC MAPS AND SYMBOLS IS AVAILABLE ON REQUEST

AYERSVILLE, N. C.  
N3622.5—W80007.5  
1971  
PHOTOINSPECTED 1984  
AMS 4956 I NE—SERIES V842