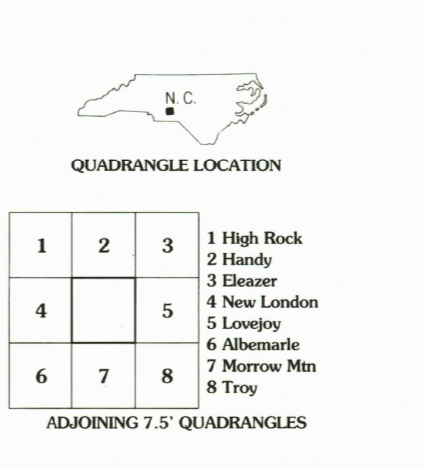
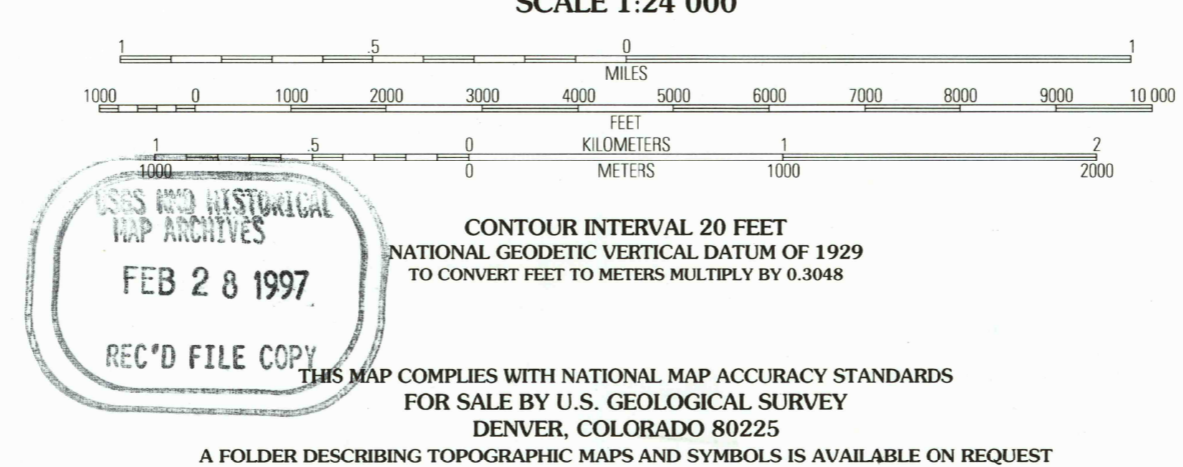
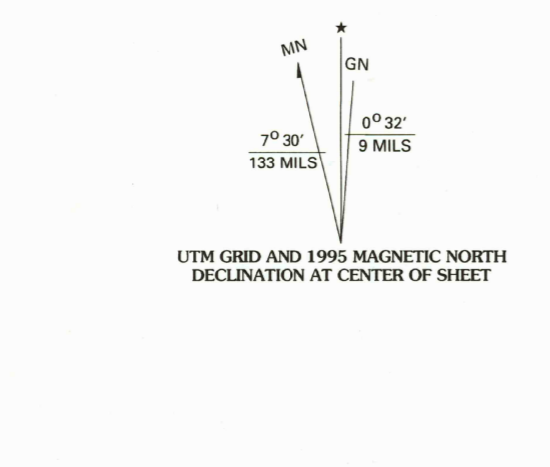


Produced by the U.S. Geological Survey
Revised by the U.S. Forest Service

Areas outside the National Forest System lands may not have been revised.
Control by USGS, NOS/NOAA and North Carolina Geodetic Survey
Compiled from aerial photographs taken 1977. Revised from aerial
photographs taken 1989. Partial field check by U.S. Forest Service 1994.
North American Datum of 1927 (NAD 27). Projection and 10 000-foot ticks:
North Carolina coordinate system (Lambert conformal conic). Blue
1000-meter Universal Transverse Mercator ticks, zone 17.
North American Datum of 1983 (NAD 83) is shown by dashed corner ticks.
The values of the shift between NAD 27 and NAD 83 for 7.5-minute
intersections are obtainable from National Geodetic Survey NADCON software.
Non-National Forest System lands within the National Forest
Inholdings may exist in other National or State reservations.

This map is not a legal land line or ownership document. Public lands are
subject to change and leasing, and may have access restrictions; check
with local offices. Obtain permission before entering private lands.
Unsurveyed land net is not official.



HIGHWAYS AND ROADS

Interstate
U. S.
State
County
National Forest, suitable for passenger cars
National Forest, suitable for high clearance vehicles
National Forest Trail
Primary highway
Secondary highway
Light-duty road
Paved
Gravel
Dirt
Composition unspecified
Unimproved; 4 wheel drive
Trail
Gate

BADIN, N. C.
35080-D1-TF-024
1994
DMA 4954 1 NE - SERIES V842

