



Produced by the United States Geological Survey

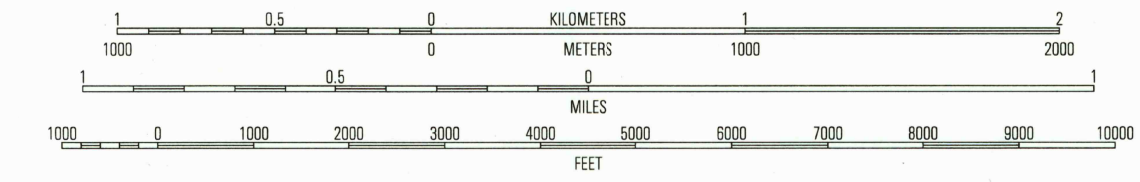
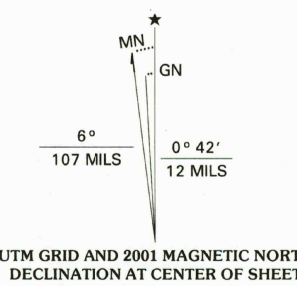
Supplemental control by Tennessee Valley Authority

Topography compiled 1954. Field checked by TVA 1960
Planimetry derived by TVA from imagery taken 1976 and other
sources. Photoinspected using imagery taken 1997; no major
culture or drainage changes observed. Survey control current
as of 1960. Boundaries, other than corporate, revised 2001

North American Datum of 1927 (NAD 27)
Projection: North Carolina coordinate system
(Lambert conformal conic)
10 000-foot ticks. North Carolina coordinate system and
Tennessee coordinate system

1000-meter Universal Transverse Mercator grid, zone 17
North American Datum of 1983 (NAD 83) is shown by dashed
corner ticks. The values of the shift between NAD 27 and NAD 83
for 7.5-minute intersections are obtainable from National Geodetic
Survey NADCON software

There may be private inholdings within the boundaries of the
National or State reservations shown on this map
Information shown in purple may not meet USGS content standards
and may conflict with previously mapped contours



CONTOUR INTERVAL 40 FEET
NATIONAL GEODETIC VERTICAL DATUM OF 1929
TO CONVERT FROM FEET TO METERS, MULTIPLY BY 0.3048

THIS MAP COMPLIES WITH NATIONAL MAP ACCURACY STANDARDS
FOR SALE BY U.S. GEOLOGICAL SURVEY, P.O. BOX 25286, DENVER, COLORADO 80225
AND TENNESSEE DEPARTMENT OF CONSERVATION, DIVISION OF GEOLOGY,
NASHVILLE, TENNESSEE 37243
A FOLDER DESCRIBING TOPOGRAPHIC MAPS AND SYMBOLS IS AVAILABLE ON REQUEST



QUADRANGLE LOCATION

ROAD CLASSIFICATION (TVA 208-SW)

Primary highway	Light-duty road, hard or improved surface
Secondary highway	Unimproved road
Interstate Route	U.S. Route
State Route	


1	2	3	1 Unicoi 199-NE
4	5	6	2 Iron Mountain Gap 208-NW
6	7	8	3 White Rocks Mountain 208-NE
			4 Hurdle 199-SE
			5 Carvers Gap 208-SE
			6 Bakersville 208-NE
			7 Meville 209-NW
			8 Spence Pine 209-NE

ADJOINING 7.5 QUADRANGLE NAMES

BAKERSVILLE, NC-TN
1997
NIMA 4556 II SW-SERIES V842

RECEIVED
AUG 31 2001

HISTORICAL MAP ARCHIVES



ISBN 0-607-96053-1