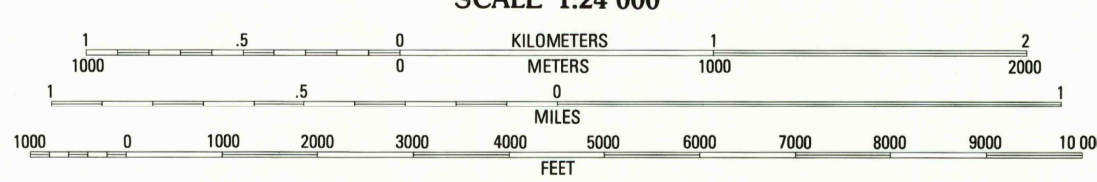
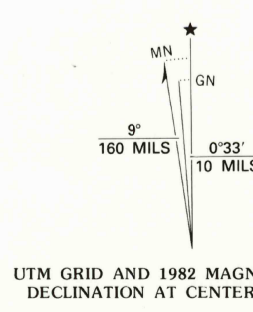
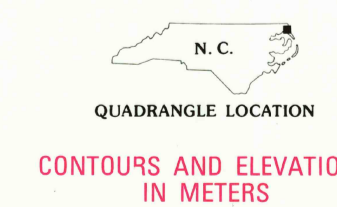


Produced by the United States Geological Survey
Control by USGS and NOS/NOAA
Orthophotomap prepared from aerial photograph taken March 2, 1977. Topography by photogrammetric methods from aerial photographs taken 1975 and planetable surveys 1980. Field checked 1977. Map edited 1982
Selected hydrographic data compiled from NOS chart 12207 (1979)
This information is not intended for navigational purposes
Projection and 10,000-foot grid ticks: North Carolina coordinate system (Lambert conformal conic)
1000-meter Universal Transverse Mercator grid, zone 18 1927 North American Datum
To place on the predicted North American Datum 1983 move the projection lines 11 meters south and 30 meters west as shown by dashed corner ticks
There may be private inholdings within the boundaries of the National or State reservations shown on this map



CONTOUR INTERVAL 2 METERS
SUPPLEMENTARY CONTOUR INTERVAL 1 METER
DASHED SUPPLEMENTARY CONTOURS ARE APPROXIMATE
NATIONAL GEODETIC VERTICAL DATUM OF 1929
CONTROL ELEVATIONS SHOWN TO THE NEAREST 0.1 METER
OTHER ELEVATIONS SHOWN TO THE NEAREST 0.5 METER
SOUNDINGS IN METERS—DATUM IS MEAN LOW WATER
THE RELATIONSHIP BETWEEN THE TWO DATUMS IS VARIABLE
THE MEAN RANGE OF TIDE IS APPROXIMATELY 0.2 METER

THIS MAP COMPLIES WITH NATIONAL MAP ACCURACY STANDARDS
FOR SALE BY U. S. GEOLOGICAL SURVEY, RESTON, VIRGINIA 22092
A FOLDER DESCRIBING TOPOGRAPHIC MAPS AND SYMBOLS IS AVAILABLE ON REQUEST



ROAD CLASSIFICATION

Primary highway, hard surface	Light-duty road, hard or improved surface
Secondary highway, hard surface	Unimproved road
Trails	

Interstate Route U. S. Route State Route

BARCO, N. C.
NW 4 BARCO 15' QUADRANGLE
N3622.5 - W7552.5/7.5
1982
DMA 5856 IV NW - SERIES V8420