

Mapped, edited, and published by the Geological Survey

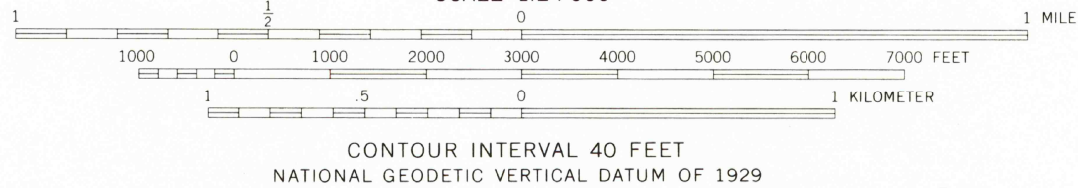
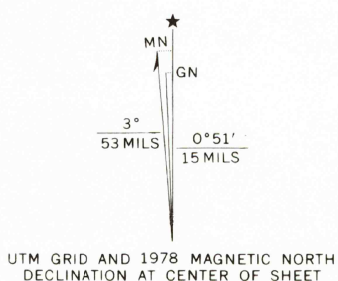
Control by NOS/NOAA, USGS, and TVA

Topography by USGS and TVA by photogrammetric methods. Map field checked by TVA, 1946

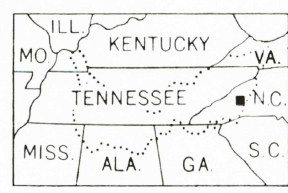
Polyconic projection. 1927 North American datum
10,000 foot grid based on North Carolina
rectangular coordinate system
1000 meter Universal Transverse Mercator Grid ticks,
Zone 17, shown in blue

Revisions shown in purple and woodland compiled from
aerial photographs taken 1976 and other source data.
This information not field checked. Map edited 1978

There may be private inholdings within the boundaries of
the National or State reservations shown on this map



THIS MAP COMPLIES WITH NATIONAL MAP ACCURACY STANDARDS
FOR SALE BY U.S. GEOLOGICAL SURVEY, RESTON, VIRGINIA 22092
AND BY U.S. TENNESSEE VALLEY AUTHORITY, CHATTANOOGA, TENN. 37401 OR KNOXVILLE, TENN. 37902
A FOLDER DESCRIBING TOPOGRAPHIC MAPS AND SYMBOLS IS AVAILABLE ON REQUEST



QUADRANGLE LOCATION

ROAD CLASSIFICATION	
Heavy-duty	Poor motor road
Medium-duty	Wagon and jeep track
Light-duty	Foot trail
U. S. Route	State Route

BARNARDSVILLE, N. C.
N3545-W8222.5/7.5

RETURN TO:
USGS NMD HISTORICAL MAP ARCHIVES

1946
PHOTOREVISED 1978
AMS 4555 IV SW-SERIES V842

JUL 22 1982