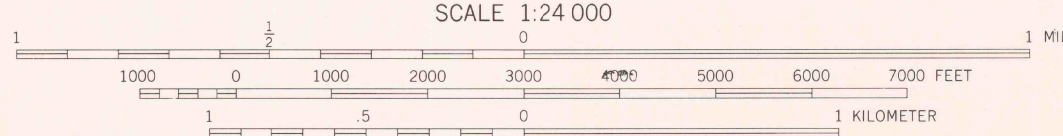
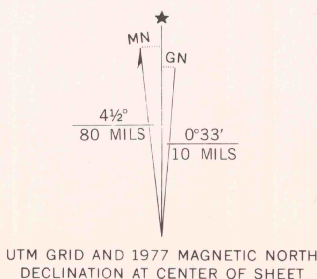





Produced and published by the Geological Survey
Orthophotograph prepared from 1:80,000-scale
aerial photograph taken March 15, 1977
Projection and 10,000-foot grid ticks: North Carolina
coordinate system (Lambert conformal conic)
1,000-meter Universal Transverse Mercator grid,
zone 17, 1927 North American datum
Photomagey rectified by optical scanning
which may produce double or mismatched images;
use the mean of image positions for map point



PRINCIPAL NUMBERED HIGHWAYS
○ Interstate Route ○ U. S. Route ○ State Route



This quadrangle area also covered by
1:24,000-scale topographic map

BELEWS LAKE, N. C.
N3615-W8000/7.5

1977

AMS 4956 1 SE-SERIES V042

THIS MAP COMPLIES WITH NATIONAL MAP ACCURACY STANDARDS
FOR SALE BY U. S. GEOLOGICAL SURVEY, RESTON, VIRGINIA 22092