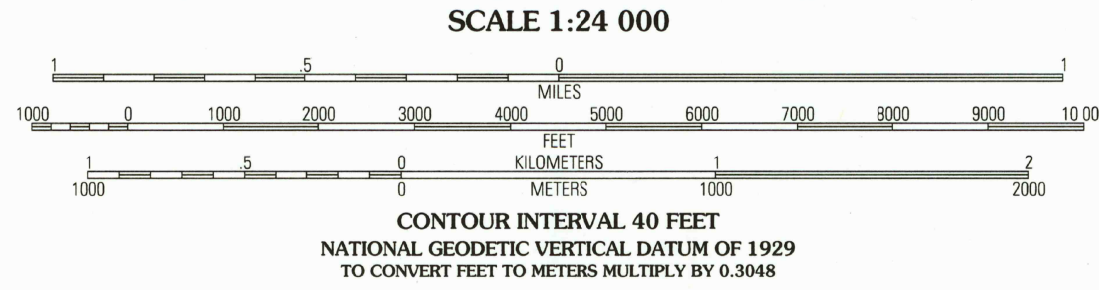
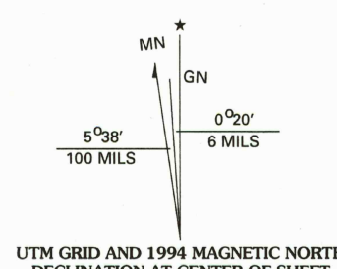


Produced by the U.S. Geological Survey  
Revised by the U.S. Forest Service

Areas outside the National Forest System lands may not have been revised  
Control by USGS and NOS/NOAA

Compiled from aerial photographs taken 1963 and 1964. Revised from aerial  
photographs taken 1994. Partial field check by U.S. Forest Service 1994  
North American Datum of 1927 (NAD 27). Projection and 10 000-foot ticks:  
North Carolina coordinate system (Lambert conformal conic)  
Blue 1000-meter Universal Transverse Mercator ticks, zone 17  
North American Datum of 1983 (NAD 83) is shown by dashed corner ticks  
The values of the shift between NAD 27 and NAD 83 for 7.5-minute  
intersections are obtainable from National Geodetic Survey NADCON software

Non-National Forest System lands within the National Forest  
holdings may exist in other National or State reservations  
This map is not a legal land line or ownership document. Public lands are  
subject to change and leasing, and may have access restrictions; check  
with local offices. Obtain permission before entering private lands



QUADRANGLE LOCATION

1	2	3	1 Boone 221-NW
			2 Deep Gap
			3 Maple Springs
4	5	6	4 Globe 221-SW
			5 Grandville
			6 Collettsville
			7 Lenox
6	7	8	8 Kings Creek


ADJOINING 7.5' QUADRANGLES

HIGHWAYS AND ROADS	
Interstate	Primary highway
U. S.	Secondary highway
State	Light-duty road
Secondary State	Composition: Unspecified
National Forest, suitable for passenger cars	Gravel
National Forest, suitable for high clearance vehicles	Dirt
National Forest Trail	Unimproved, 4 wheel drive
	Trail
	Gate; Barrier

**BUFFALO COVE, NC**  
36081-A5-TF-024  
1994

DMA 4656 II SE - SERIES V842

RECEIVED  
DEC 3 1 1998  
USGS NMD  
HISTORICAL MAP ARCHIVES



829706-109081-6  
E-TITLE-DT-0-NBSI