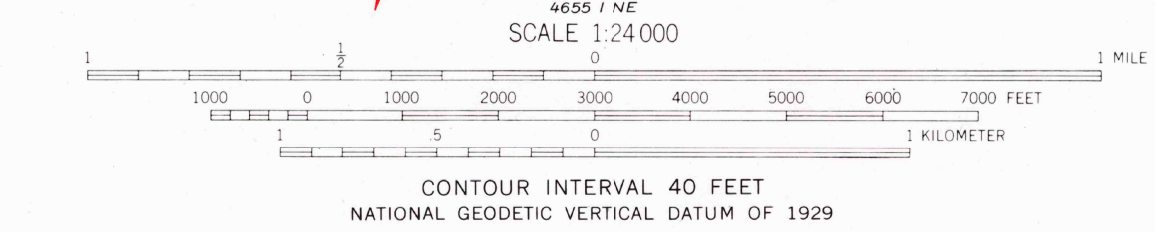
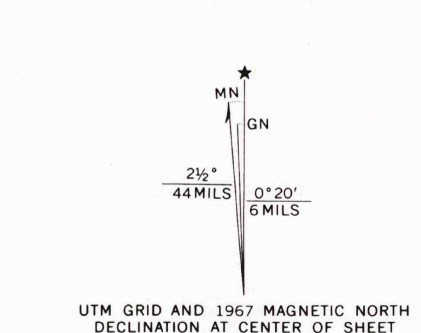





Mapped, edited, and published by the Geological Survey
 Control by USGS and USC&GS
 Topography by photogrammetric methods from aerial photographs taken 1963 and 1964. Field checked 1967
 Polyconic projection. 1927 North American datum
 10,000-foot grid based on North Carolina coordinate system
 1000-meter Universal Transverse Mercator grid ticks, zone 17, shown in blue
 Fine red dashed lines indicate selected fence and field lines where generally visible on aerial photographs. This information is unchecked



ROAD CLASSIFICATION

Heavy-duty	Light-duty
Medium-duty	Unimproved dirt
U.S. Route	State Route



BUFFALO COVE, N. C.
 N3600-W8130/7.5
 1967
 AMS 4656 II SE-SERIES V842

THIS MAP COMPLIES WITH NATIONAL MAP ACCURACY STANDARDS FOR SALE BY U. S. GEOLOGICAL SURVEY, RESTON, VIRGINIA 22092 A FOLDER DESCRIBING TOPOGRAPHIC MAPS AND SYMBOLS IS AVAILABLE ON REQUEST

