

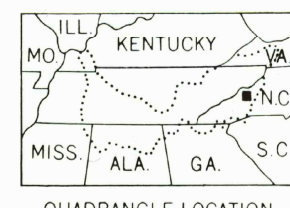
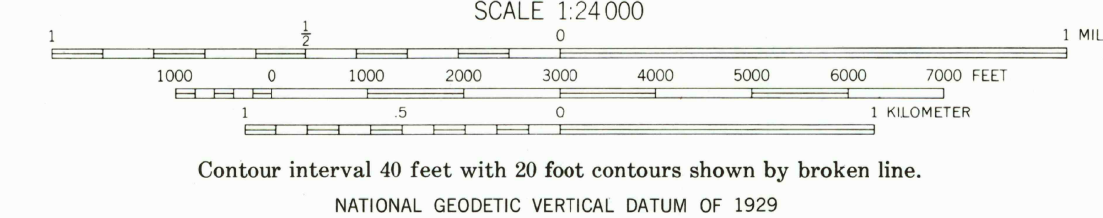
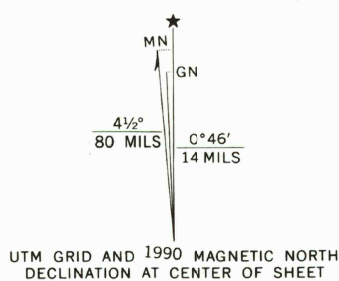
UNITED STATES
DEPARTMENT OF THE INTERIOR
GEOLOGICAL SURVEY

UNITED STATES
TENNESSEE VALLEY AUTHORITY
MAPS AND SURVEYS DIVISION

NORTH CAROLINA
BURNSVILLE QUADRANGLE



Mapped and edited by Tennessee Valley Authority
Published by the Geological Survey
Control by USGS, NOS/NOAA, and TVA
Topography by photogrammetric methods from aerial photographs
Field checked 1939
Polyconic projection. 1927 North American Datum
10,000-foot grid ticks based on North Carolina coordinate system
1000-meter Universal Transverse Mercator grid ticks
zone 17, shown in blue
To place on the predicted North American Datum 1983
move the projection lines 8 meters south and
13 meters west as shown by dashed corner ticks
There may be private inholdings within the boundaries of
the National or State reservations shown on this map



ROAD CLASSIFICATION
Primary highway, hard surface
Secondary highway, hard surface
Unimproved road
Light-duty road, hard or improved surface
Interstate Route
U. S. Route
State Route

BURNSVILLE, N.C.
35082-HF-024

Revisions shown in purple and woodland compiled by the Geological Survey
in cooperation with State of North Carolina agencies from aerial
photographs taken 1987 and other sources. This information not field checked
Map edited 1990

1939
PHOTOREVISED 1990
DMA 4555 IV NE-SERIES Y842

USGS AND HISTORICAL
MAP ARCHIVES
AUG 3 1 1995
REC'D FILE COPY

