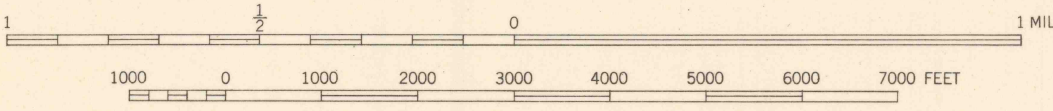


SCALE 1:24,000



CONTOUR INTERVAL 20 FEET

DATUM IS MEAN SEA LEVEL

TRANSVERSE MERCATOR PROJECTION

1927 NORTH AMERICAN DATUM

REPRINTED FROM MILITARY EDITION FOR CIVIL USE

FOR SALE BY U.S. GEOLOGICAL SURVEY, WASHINGTON 25, D. C.

A FOLDER DESCRIBING TOPOGRAPHIC MAPS AND SYMBOLS IS AVAILABLE ON REQUEST

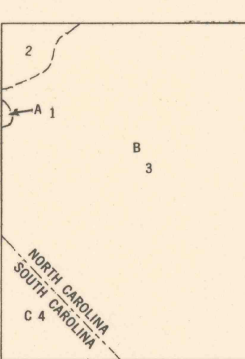
APPROXIMATE MEAN DECLINATION, 1947

Prepared under the direction of the Chief of Engineers by the Army Map Service (AM), U. S. Army, Washington, D. C. Scale changed, marginal data revised and Universal Transverse Mercator Grid added, 1947. Copied in 1947 from North Carolina, 1:31,680, AMS, Calabash, 1943. Original map compiled by photo-planimetric methods and plane-table surveys for the Army Map Service by USCGS. Horizontal and Vertical control by USCGS. Aerial photography by USC&GS, 1942. This map complies with the national standard map accuracy requirements.

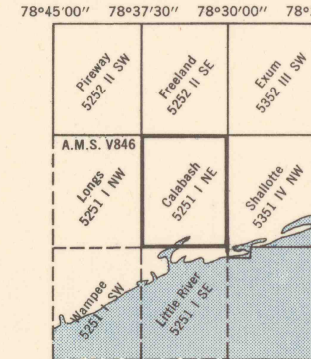
LEGEND

<p>ROAD DATA 1943</p> <p>Hard surface, heavy duty road, more than two lanes wide</p> <p>Hard surface, heavy duty road, two lanes wide; Federal route marker</p> <p>Secondary, hard surface, all weather road, two lanes wide; State route marker</p> <p>RAILROADS</p> <p>Standard gauge</p> <p>Narrow gauge</p> <p>Single track carline</p> <p>BOUNDARIES</p> <p>International</p> <p>State</p> <p>County (with monument)</p> <p>County subdivision</p> <p>Reservation</p> <p>Military reservation</p> <p>School, Church</p> <p>Cemetery</p> <p>Churchyard</p>	<p>Loose surface, graded, dry weather road</p> <p>Trail; Dirt road</p> <p>Railroad in street; Carline in street</p> <p>UNDER CONSTRUCTION</p> <p>Single track</p> <p>Double track</p> <p>ABANDONED</p> <p>Single track</p> <p>Double track</p> <p>Mine</p> <p>Horizontal control sta.</p> <p>Bench mark</p> <p>Spot elevation</p> <p>Woods</p> <p>Woods-brushwood</p> <p>Brushwood</p> <p>Orchard</p> <p>Churchyard</p> <p>Intermittent lake</p> <p>Intermittent stream</p> <p>Dam</p> <p>Rapids; Falls</p> <p>Large rapids and falls</p> <p>Swamp, marsh</p> <p>Rocks, wash at low tide</p> <p>Wharf, pier</p> <p>Man-made shoreline</p>
---	---

INDEX TO BOUNDARIES



INDEX TO ADJOINING SHEETS



CALABASH, N. C., S. C. N3352.5-W7830/7.5