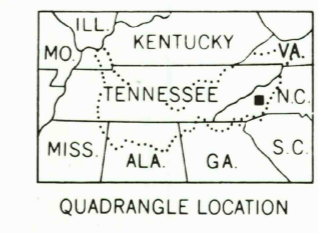
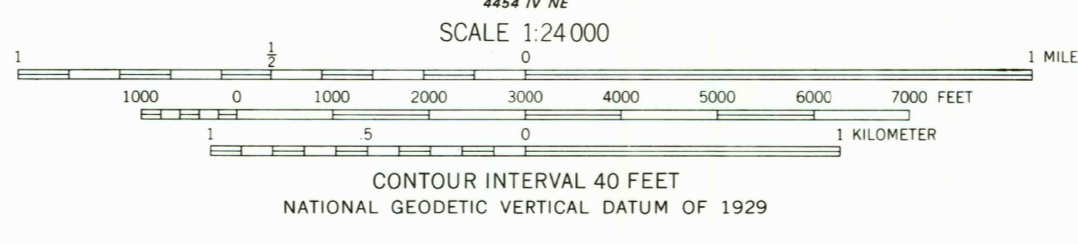
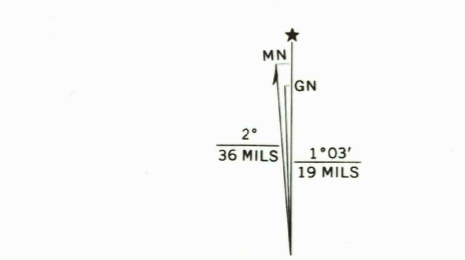


Mapped and edited by Tennessee Valley Authority  
Published by the Geological Survey  
Control by NOS/NOAA, USGS, and TVA  
Revised by TVA in 1967 by photogrammetric methods using  
aerial photographs taken 1966 and by reference to TVA-USGS  
quadrangle dated 1941. Map field checked by TVA, 1967  
Polyconic projection. 1927 North American Datum  
To place on the predicted North American Datum 1983  
move the projection lines 8 meters south and  
12 meters west as shown by dashed corner ticks  
10,000 foot grid based on North Carolina rectangular  
coordinate system  
1000 meter Universal Transverse Mercator grid ticks,  
zone 17, shown in blue  
Fine red dashed lines indicate selected fence and field lines  
visible on aerial photographs. This information is unchecked



ROAD CLASSIFICATION

Heavy-duty	Poor motor road
Medium-duty	Wagon and jeep track
Light-duty	Foot trail
Interstate Route	U. S. Route
	State Route

In developed areas, only through roads are classified

THIS MAP COMPLIES WITH NATIONAL MAP ACCURACY STANDARDS  
FOR SALE BY U. S. GEOLOGICAL SURVEY, DENVER, COLORADO 80225, OR RESTON, VIRGINIA 22092  
AND U. S. TENNESSEE VALLEY AUTHORITY, CHATTANOOGA 37401 OR KNOXVILLE, TENNESSEE 37902  
A FOLDER DESCRIBING TOPOGRAPHIC MAPS AND SYMBOLS IS AVAILABLE ON REQUEST

There may be private inholdings within the boundaries of  
the National or State reservations shown on this map  
Red tint indicates areas in which only landmark buildings are shown

CANTON, N.C.  
35082-E7-024  
1967  
PHOTOREVISED 1979  
DMA 4455 III SE SERIES V042

USGS MAP HISTORICAL MAP  
SEP 14 1988  
REC'D FILE COPY