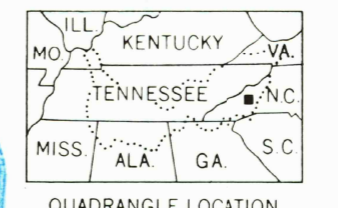
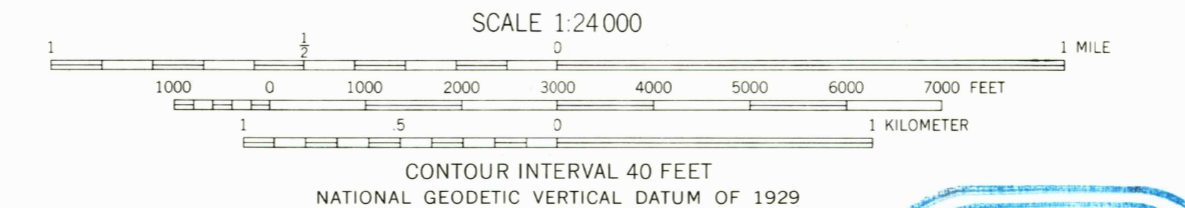
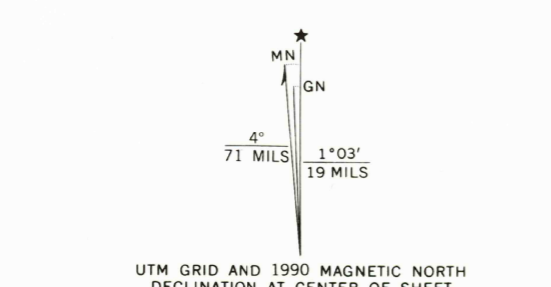




Mapped and edited by Tennessee Valley Authority
Published by the Geological Survey
Control by NOS/NOAA, USGS, and TVA
Revised by TVA in 1967 by photogrammetric methods using
aerial photographs taken 1966 and by reference to TVA-USGS
quadrangle dated 1941. Map field checked by TVA, 1967
Poleconic projection. 1927 North American Datum
To place on the predicted North American Datum 1983
move the projection lines 8 meters south and
12 meters west as shown by dashed corner ticks
10,000 foot grid based on North Carolina rectangular
coordinate system
1000 meter Universal Transverse Mercator grid ticks,
zone 17, shown in blue
Fine red dashed lines indicate selected fence and field lines
visible on aerial photographs. This information is unchecked



ROAD CLASSIFICATION (TVA 183-SE)

Primary highway, hard surface	Light-duty road, hard or improved surface
Secondary highway, hard surface	Unimproved road
Interstate Route	U. S. Route
	State Route

THIS MAP COMPLIES WITH NATIONAL MAP ACCURACY STANDARDS
FOR SALE BY U.S. GEOLOGICAL SURVEY, DENVER, COLORADO 80225, OR RESTON, VIRGINIA 22092
AND U.S. TENNESSEE VALLEY AUTHORITY, CHATTANOOGA, TENN. 37402
A FOLDER DESCRIBING TOPOGRAPHIC MAPS AND SYMBOLS IS AVAILABLE ON REQUEST
SEP 10 1991
FILE COPY

CANTON, N. C.
35082-E7-TF-024
1967
PHOTOREVISED 1990
DMA 4455 III SE - SERIES V842