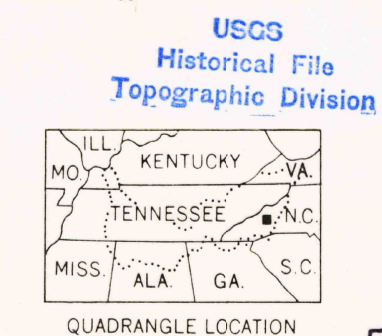
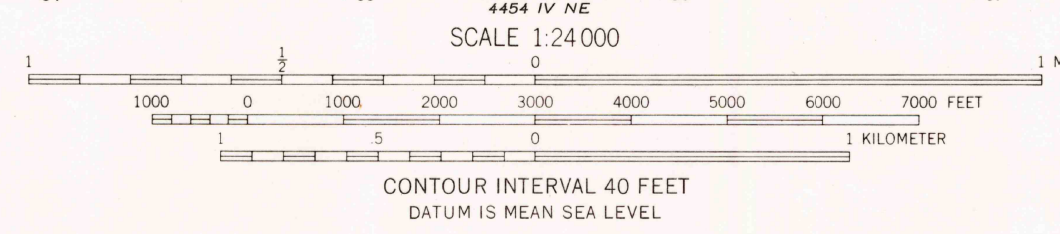
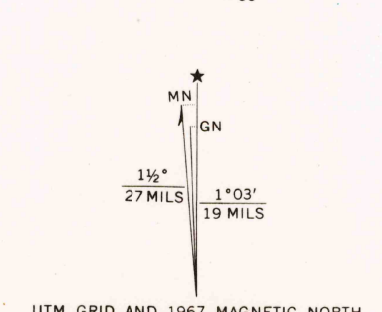


Mapped and edited by Tennessee Valley Authority
Published by the Geological Survey
Control by USC&GS, USGS, and TVA
Revised by TVA in 1967 by photogrammetric methods using
aerial photographs taken 1966 and by reference to TVA-USGS
quadrangle dated 1941. Map field checked by TVA, 1967
Polyconic projection, 1927 North American datum
10,000 foot grid based on North Carolina rectangular
coordinate system
1000 meter Universal Transverse Mercator Grid ticks,
Zone 17, shown in blue
Fine red dashed lines indicate selected fence and field lines
visible on aerial photographs. This information is unchecked
Red tint indicates areas in which only landmark buildings are shown



ROAD CLASSIFICATION (TVA 183-SE)

Heavy-duty	Poor motor road
Medium-duty	Wagon and jeep track
Light-duty	Foot trail
Interstate Route	U. S. Route
	State Route

In developed areas, only through roads are classified

FOR SALE BY U.S. GEOLOGICAL SURVEY, WASHINGTON, D.C. 20242
AND BY U.S. TENNESSEE VALLEY AUTHORITY, CHATTANOOGA, TENN. 37401 OR KNOXVILLE, TENN. 37902
A FOLDER DESCRIBING TOPOGRAPHIC MAPS AND SYMBOLS IS AVAILABLE ON REQUEST

U.S.G.S. HISTORICAL FILE COPY TOPOGRAPHIC DIVISION
CANTON, N.C. N3530-W8245/7.5
1967
AMS 4455 III SE-SERIES V842

2500
AUG 5 1970