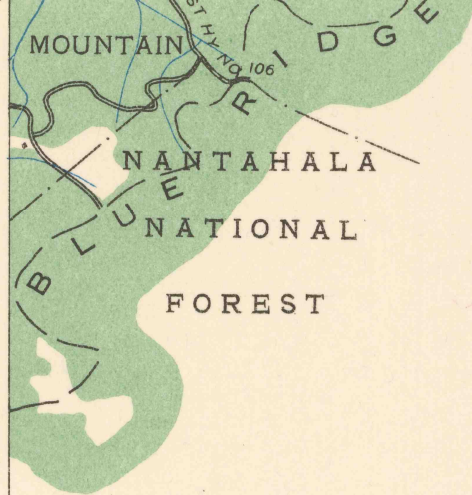



DEPARTMENT OF THE INTERIOR
U. S. GEOLOGICAL SURVEY

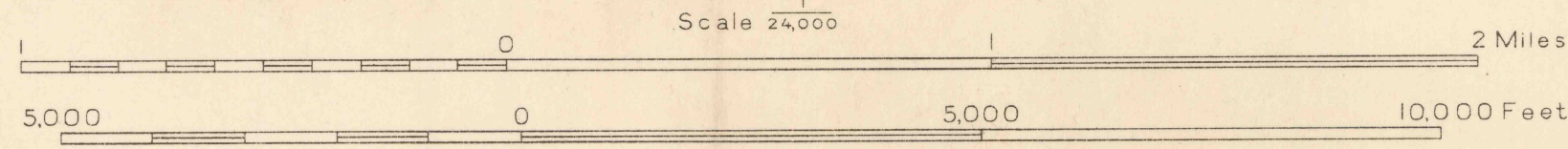
TENNESSEE VALLEY AUTHORITY
ARTHUR E. MORGAN, CHAIRMAN AND CHIEF ENGINEER
CARL A. BOCK, ASSISTANT CHIEF ENGINEER

NORTH CAROLINA-SOUTH CAROLINA
(JACKSON CO., NORTH CAROLINA)
CASHIERS QUADRANGLE

Advance sheet
Subject to correction



Albert Pike, Division Engineer
Compiled by U. S. Geological Survey from aerial photographs
Control by U. S. Geological Survey
Field examination in 1935



TRUE NORTH
MAGNETIC NORTH
APPROXIMATE MEAN
DECLINATION, 1935

Polyconic projection, 1927 North American datum
10,000 foot grid based on North Carolina
rectangular coordinate system

CASHIERS, N. C.-S. C.
176-SE

USGS
Historical File
Topographic Division

HISTORICAL
FIVE COPY
TOPOGRAPHIC DIVISION