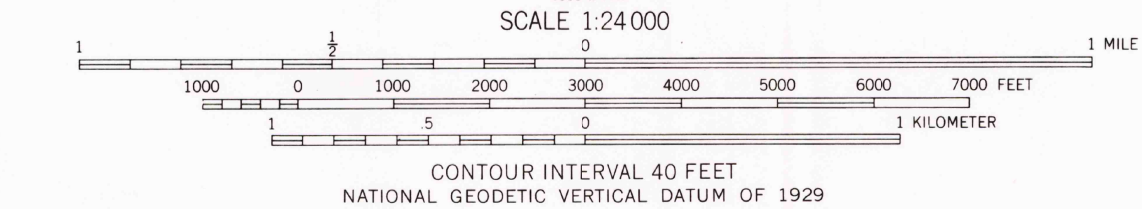
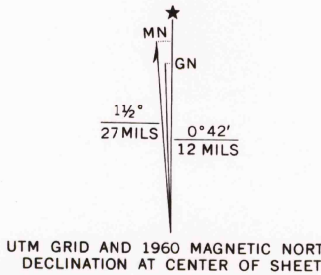


Mapped and edited by Tennessee Valley Authority
Published by the Geological Survey

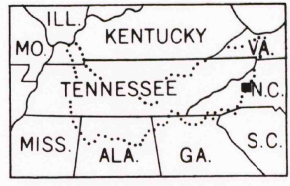
Control by USC&GS, USGS, and TVA

Topography by multiplex methods from aerial photographs
taken 1954. Field checked by TVA, 1960
Polyconic projection. 10,000-foot grid ticks based on
North Carolina rectangular coordinate system
1000-meter Universal Transverse Mercator grid ticks, zone 17,
shown in blue. 1927 North American Datum
To place on the predicted North American Datum 1983 move the
projection lines 8 meters south and 13 meters west as shown
by dashed corner ticks

Fine red dashed lines indicate selected fence and field lines where
generally visible on aerial photographs. This information is unchecked
There may be private inholdings within the boundaries of the
National or State reservations shown on this map



THIS MAP COMPLIES WITH NATIONAL MAP ACCURACY STANDARDS
FOR SALE BY U.S. GEOLOGICAL SURVEY, RESTON, VIRGINIA 22092
AND U.S. TENNESSEE VALLEY AUTHORITY, CHATTANOOGA, TENN. 37401 OR KNOXVILLE, TENN. 37902.
A FOLDER DESCRIBING TOPOGRAPHIC MAPS AND SYMBOLS IS AVAILABLE ON REQUEST



QUADRANGLE LOCATION

Map photoinspected 1976
No major culture or drainage changes observed

ROAD CLASSIFICATION
Heavy-duty Poor motor road
Medium-duty Wagon and jeep track
Light-duty Foot trail
U.S. Route State Route

CELO, N.C.
N3545-W8207.5/7.5

1960
PHOTOINSPECTED 1976
DMA 4555 I SW-SERIES V842

RETURN TO:
1956 AND HISTORICAL MAP ARCHIVE