

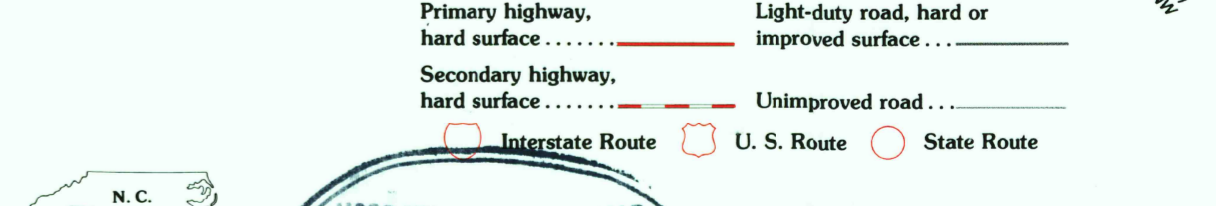
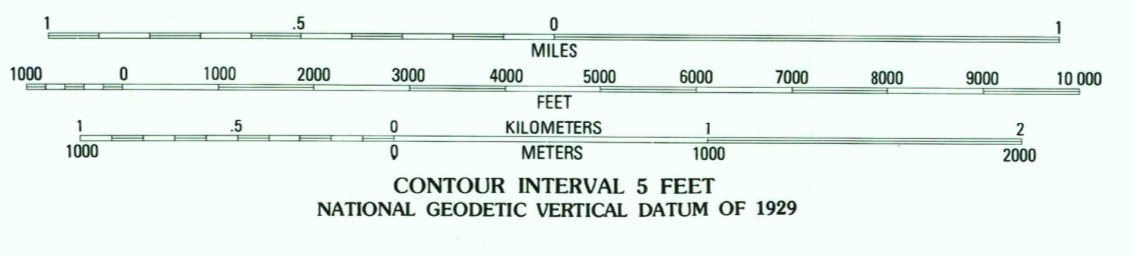
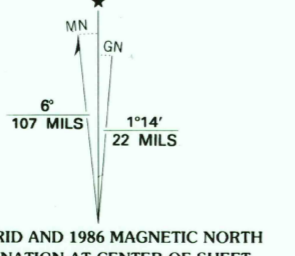
Produced by the United States Geological Survey
in cooperation with North Carolina Department of
Natural Resources and Community Development

Control by USGS, NOS/NOAA, and North Carolina Geodetic Survey
Topography by photogrammetric methods from aerial photographs
taken 1979. Field checked 1982. Map edited 1986

Projection and 10,000-foot grid ticks: North Carolina coordinate
system, (Lambert conformal conic)
1000-meter Universal Transverse Mercator grid, zone 17
1927 North American Datum

To place on the predicted North American Datum 1983,
move the projection lines 14 meters south and
23 meters west as shown by dashed corner ticks

Gray tint indicates areas in which only landmark buildings are shown
Short dashed blue lines indicate elliptical bay outlines
visible on aerial photographs



CHADBOURN, N. C.
SE4 CHADBOURN 15' QUADRANGLE
34078-C7-TF-024

1986

DMA 5252 IV SE-SERIES V842

THIS MAP COMPLIES WITH NATIONAL MAP ACCURACY STANDARDS
FOR SALE BY U. S. GEOLOGICAL SURVEY, DENVER, COLORADO 80225, OR RESTON, VIRGINIA 22092
A FOLDER DESCRIBING TOPOGRAPHIC MAPS AND SYMBOLS IS AVAILABLE ON REQUEST