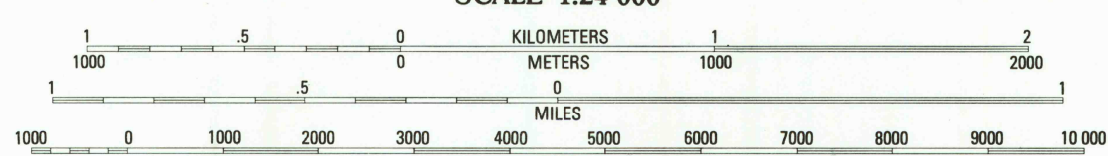
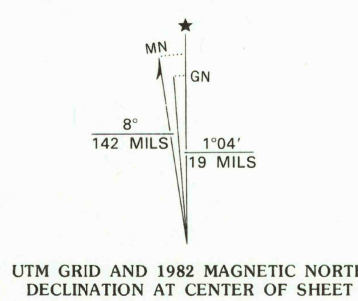


UNITED STATES  
DEPARTMENT OF THE INTERIOR  
GEOLOGICAL SURVEY

STATE OF NORTH CAROLINA  
DEPARTMENT OF NATURAL RESOURCES  
AND COMMUNITY DEVELOPMENT  
RALEIGH, NORTH CAROLINA

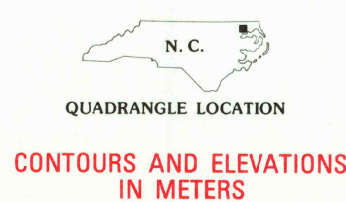
COLERAIN QUADRANGLE  
NORTH CAROLINA  
7.5 MINUTE SERIES (TOPOGRAPHIC)

Mapped, edited, and published by the Geological Survey  
Control by USGS, NOS/NOAA, and North Carolina Geodetic Survey  
Topography by photogrammetric methods from aerial photographs  
taken 1975. Field checked 1977. Map edited 1982  
Selected hydrographic data compiled from NOS chart 12205 (1981)  
This information is not intended for navigational purposes  
Projection and 10,000-foot grid ticks: North Carolina coordinate  
system (Lambert conformal conic)  
1000-meter Universal Transverse Mercator grid, zone 18  
1927 North American Datum  
To place on the predicted North American Datum 1983  
move the projection lines 12 meters south and  
28 meters west as shown by dashed corner ticks  
Short dashed blue lines indicate elliptical bay outlines  
visible on aerial photographs



CONTOUR INTERVAL 2 METERS  
SUPPLEMENTARY CONTOUR INTERVAL 1 METER  
DASHED SUPPLEMENTARY CONTOURS ARE APPROXIMATE  
NATIONAL GEODETIC VERTICAL DATUM OF 1929  
CONTROL ELEVATIONS SHOWN TO THE NEAREST 0.1 METER  
OTHER ELEVATIONS SHOWN TO THE NEAREST 0.5 METER  
DEPTH CURVES AND SOUNDINGS IN METERS—DATUM IS MEAN LOW WATER  
THE RELATIONSHIP BETWEEN THE TWO DATUMS IS VARIABLE  
SHORELINE SHOWN REPRESENTS THE APPROXIMATE LINE OF MEAN HIGH WATER  
THE PERIODIC TIDES IN THIS AREA ARE NEGLIGIBLE

THIS MAP COMPLIES WITH NATIONAL MAP ACCURACY STANDARDS  
FOR SALE BY U. S. GEOLOGICAL SURVEY, RESTON, VIRGINIA 22092  
A FOLDER DESCRIBING TOPOGRAPHIC MAPS AND SYMBOLS IS AVAILABLE ON REQUEST

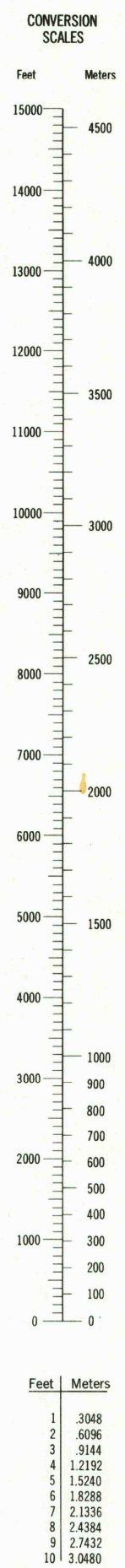


ROAD CLASSIFICATION  
Primary highway, hard surface ..... Light-duty road, hard or improved surface .....  
Secondary highway, hard surface ..... Unimproved road .....  
Interstate Route U. S. Route State Route

COLERAIN, N. C.  
N3607.5-W7645.7.5

1982

DMA 5656 III NE-SERIES V842



Feb, 1983  
Return To:  
1950  
was was Historical Map  
Archives