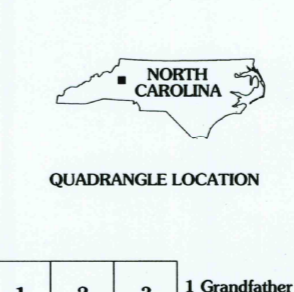
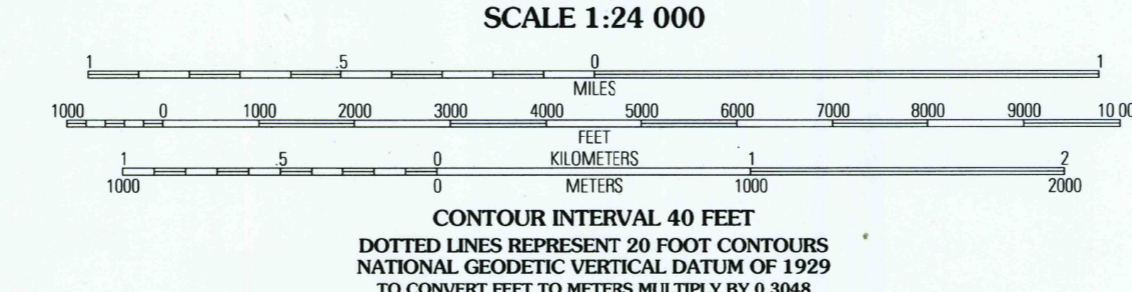
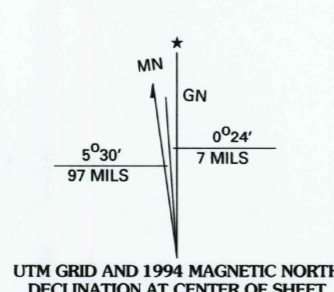


Produced by the U.S. Geological Survey
Revised by the U.S. Forest Service
Areas outside the National Forest System lands may not have been revised
Control by USGS, NOS/NOAA, and USFS
Compiled from aerial photographs taken 1947. Revised from aerial
photographs taken 1994. Partial field check by U.S. Forest Service 1994
North American Datum of 1927 (NAD 27). Projection and 10 000-foot ticks:
North Carolina coordinate system (Lambert conformal conic)
Blue 1000-meter Universal Transverse Mercator ticks, zone 17
North American Datum of 1983 (NAD 83) is shown by dashed corner ticks
The values of the shift between NAD 27 and NAD 83 for 7.5-minute
intersections are obtainable from National Geodetic Survey NADCON software
Non-National Forest System lands within the National Forest
Inholdings may exist in other National or State reservations
This map is not a legal land line or ownership document. Public lands are
subject to change and leasing, and may have access restrictions; check
with local offices. Obtain permission before entering private lands



1	2	3	1 Grandfather Mountain 215-SE
4	5	2	2 Globe Cove 221-SW
6	7	3	3 Buffalo Cove
		4	4 Chestnut Mountain
		5	5 Lenoir
		6	6 Oak Hill
		7	7 Morganton North
		8	8 Deep

ADJOINING 7.5' QUADRANGLES

HIGHWAYS AND ROADS

- Interstate 150
- U. S. 194
- State 78
- Secondary State 6
- National Forest, suitable for passenger cars 150
- National Forest, suitable for high clearance vehicles 150
- National Forest Trail 384
- Primary highway 150
- Secondary highway 150
- Light-duty road 150
- Composition: Unspecified 150
- Paved 150
- Gravel 150
- Dirt 150
- Unimproved; 4 wheel drive 4WD
- Trail 150
- Gate; Barrier 150

COLLETTSVILLE, NC
1994
DMA 4655 1 NW - SERIES V842

RECEIVED
APR 30 1999
USGS NMD
HISTORICAL MAP ARCHIVES

