

Mapped, edited and published by the Geological Survey

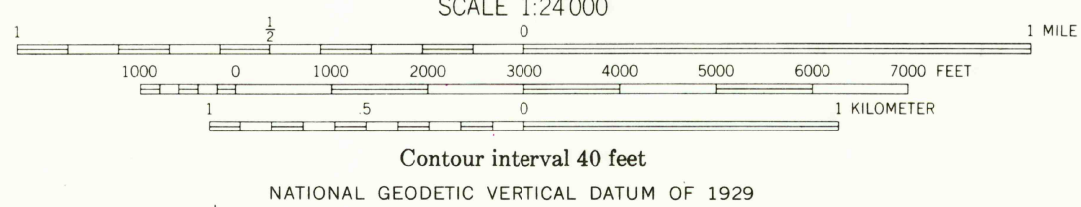
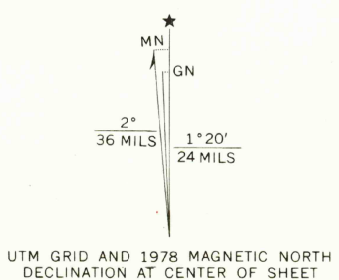
Control by NOS/NOAA, USGS, and TVA

Topography by USGS by photogrammetric methods.
Map field checked by TVA, 1946

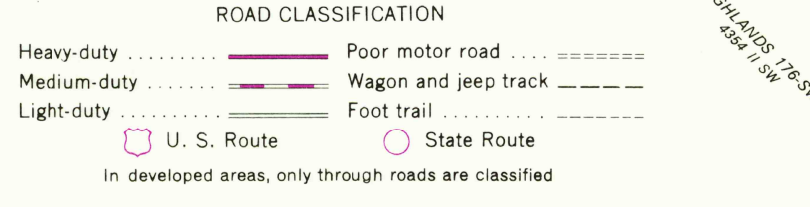
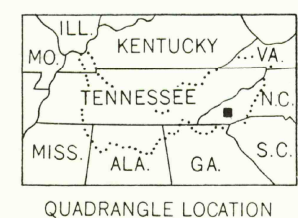
Polyconic projection. 1927 North American datum
10,000 foot grid based on North Carolina rectangular
coordinate system
1000 meter Universal Transverse Mercator Grid ticks,
Zone 17, shown in blue

Fine red dashed lines indicate selected fence and
field lines visible on aerial photographs.
This information is unchecked

Revisions shown in purple and woodland compiled from
aerial photographs taken 1975 and other source data.
This information not field checked. Map edited 1978



NATIONAL GEODETIC VERTICAL DATUM OF 1929



In developed areas, only through roads are classified

FOR SALE BY U.S. GEOLOGICAL SURVEY, RESTON, VIRGINIA 22092
AND BY U.S. TENNESSEE VALLEY AUTHORITY, CHATTANOOGA, TENN. 37401 OR KNOXVILLE, TENN. 37902
A FOLDER DESCRIBING TOPOGRAPHIC MAPS AND SYMBOLS IS AVAILABLE ON REQUEST

USGS
Historical File
Topographic Division

CORBIN KNOB, N.C.
N3507.5-W8315.7.5

1946
PHOTOREVISED 1978
AMS 4354 III NE-SERIES V842

APR 26 1979

2300