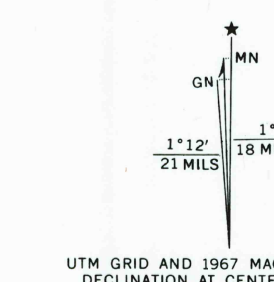
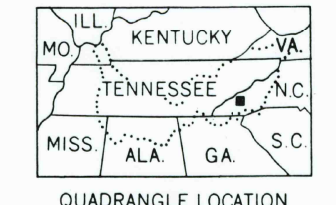
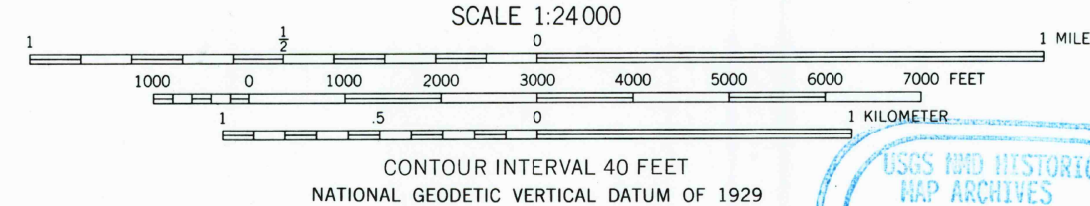




Mapped and edited by Tennessee Valley Authority
Published by the Geological Survey
Control by USC&GS, USGS, and TVA
Revised by TVA in 1967 by photogrammetric methods using
aerial photographs taken 1967 and by reference to TVA-USGS
quadrangle dated 1941. Map field checked by TVA, 1967
Polyconic projection. 1927 North American datum
10,000 foot grid based on Tennessee rectangular
coordinate system
1000 meter Universal Transverse Mercator Grid ticks,
Zone 17, shown in blue
Fine red dashed lines indicate selected fence and field lines
visible on aerial photographs. This information is unchecked



UTM GRID AND 1967 MAGNETIC NORTH
DECLINATION AT CENTER OF SHEET
Map photospcted 1987
No major culture or drainage changes observed



THIS MAP COMPLIES WITH NATIONAL MAP ACCURACY STANDARDS
FOR SALE BY U.S. GEOLOGICAL SURVEY
DENVER, COLORADO 80225, OR RESTON, VIRGINIA 22092
AND U.S. TENNESSEE VALLEY AUTHORITY, CHATTANOOGA, TENN. 37402
A FOLDER DESCRIBING TOPOGRAPHIC MAPS AND SYMBOLS IS AVAILABLE ON REQUEST

USGS AND HISTORICAL
MAP ARCHIVES
AUG 27 1991
REC'D FILE COPY

ROAD CLASSIFICATION

Heavy-duty	Poor motor road
Medium-duty	Wagon and jeep track
Light-duty	Foot trail
Interstate Route	U.S. Route
	State Route

COVE CREEK GAP, N.C.
35083F1-TF-024
1967
PHOTOINSPECTED 1987
DMA 4355 II NE-SERIES V842