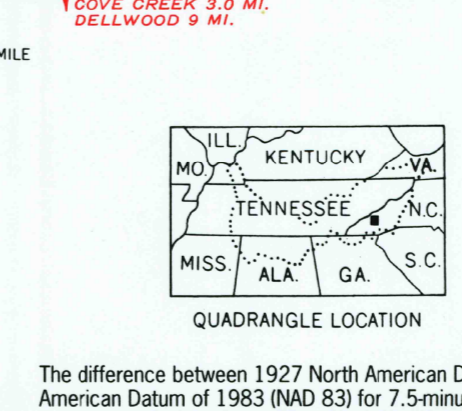
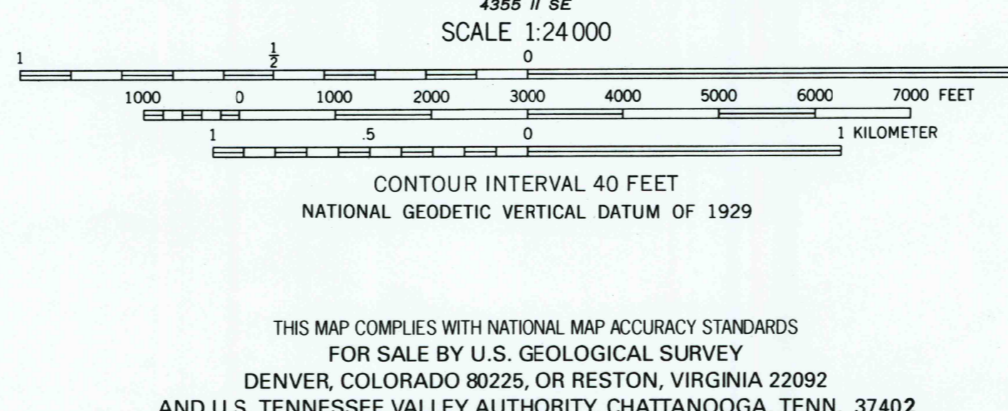



Mapped and edited by Tennessee Valley Authority
Published by the Geological Survey
Control by USC&GS, USGS, and TVA
Revised by TVA in 1967 by photogrammetric methods using aerial photographs taken 1967 and by reference to TVA-USGS quadrangle dated 1941. Map field checked by TVA, 1967
Polyconic projection. 1927 North American datum
10,000 foot grid based on Tennessee rectangular coordinate system
1000 meter Universal Transverse Mercator Grid ticks, Zone 17, shown in blue
Fine red dashed lines indicate selected fence and field lines visible on aerial photographs. This information is unchecked



ROAD CLASSIFICATION

Heavy-duty	Poor motor road
Medium-duty	Wagon and jeep track
Light-duty	Foot trail
Interstate Route	U. S. Route
	State Route

THIS MAP COMPLIES WITH NATIONAL MAP ACCURACY STANDARDS
FOR SALE BY U.S. GEOLOGICAL SURVEY
DENVER, COLORADO 80225, OR RESTON, VIRGINIA 22092
AND U.S. TENNESSEE VALLEY AUTHORITY, CHATTANOOGA, TENN. 37402
A FOLDER DESCRIBING TOPOGRAPHIC MAPS AND SYMBOLS IS AVAILABLE ON REQUEST

The difference between 1927 North American Datum and North American Datum of 1983 (NAD 83) for 7.5-minute intersections is given in USGS Bulletin 1875. The NAD 83 is shown by dashed corner ticks

RECEIVED
FEB 28 1999
COVE CREEK GAP, N.C.
35083-F1-TF-024
1967
PHOTOINSPECTED 1987
DMA 4355 II NE-SERIES V042

