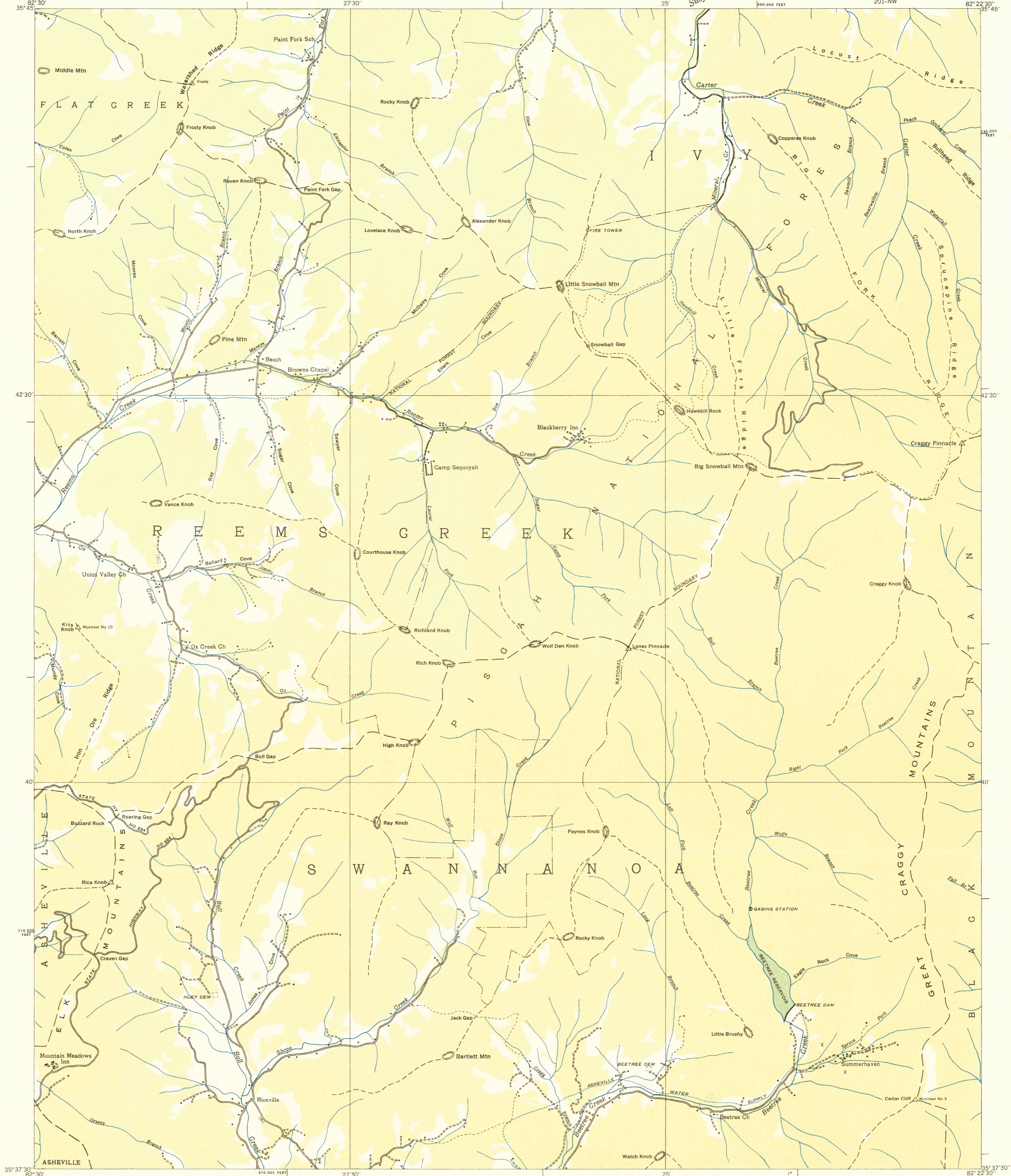




Advance sheet
Subject to correction



Albert Pike, Division Engineer
Compiled by U. S. Geological Survey from aerial photographs
Control by U. S. Geological Survey and U. S. Forest Service
Field examination in 1935



APPROXIMATE MEAN
MAGNETIC DECLINATION, 1935

Polygonic projection. 1927 North American datum
10,000 foot grid based on North Carolina
rectangular coordinate system

Ridge line
Trail

CRAGGY PINNACLE, N. C.
201-NW

