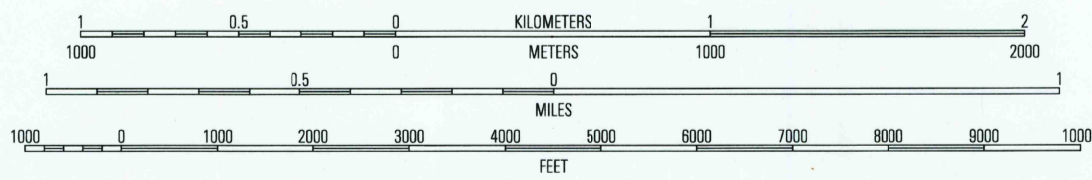
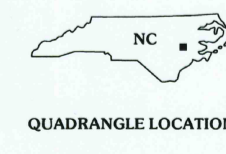


SCALE 1:24 000



CONTOUR INTERVAL 2 METERS
NATIONAL GEODETIC VERTICAL DATUM OF 1929
TO CONVERT FROM METERS TO FEET, MULTIPLY BY 3.2808



QUADRANGLE LOCATION

ROAD CLASSIFICATION

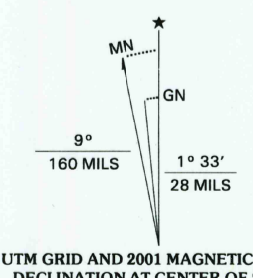
Primary highway hard surface	Light-duty road, hard or improved surface
Secondary highway hard surface	Unimproved road
Interstate Route	U.S. Route
	State Route

1	2	3	1 La Grange
			2 Falling Creek
			3 Kinston
4	5	6	4 Seven Springs
			5 Rivermont
			6 Albemarle
			7 Pink Hill
6	7	8	8 Comfort

DEEP RUN, NC
1998

NIMA 5454 II NW-SERIES V842

Produced by the United States Geological Survey in cooperation with the North Carolina Department of Environment and Natural Resources. Topography compiled by photogrammetric methods from aerial photographs taken 1977. Planimetry derived from imagery taken 1978 and other sources. Survey control current as of 1979 North American Datum of 1983 (NAD 83). Projection and 1 000-meter grid: Universal Transverse Mercator, zone 18 2 500-meter ticks: North Carolina Coordinate System of 1983 North American Datum of 1927 (NAD 27) is shown by dashed corner ticks. The values of the shift between NAD 83 and NAD 27 for 7.5-minute intersections are obtainable from National Geodetic Survey NADCON software



UTM GRID AND 2001 MAGNETIC NORTH DECLINATION AT CENTER OF SHEET

THIS MAP COMPLIES WITH NATIONAL MAP ACCURACY STANDARDS FOR SALE BY U.S. GEOLOGICAL SURVEY, P.O. BOX 25286, DENVER, COLORADO 80225 A FOLDER DESCRIBING TOPOGRAPHIC MAPS AND SYMBOLS IS AVAILABLE ON REQUEST

RECEIVED
JUN 30 2001
HISTORICAL MAP ARCHIVES



ISBN 0-107-95507-4
9 780607 955074