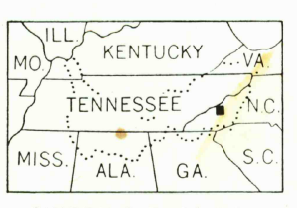
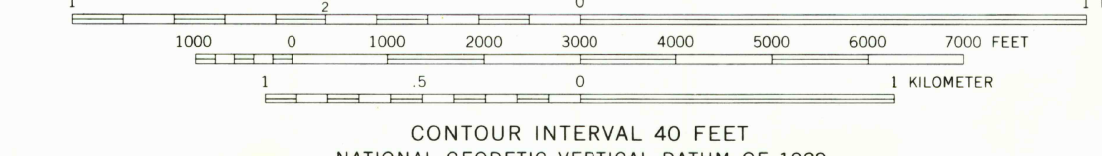
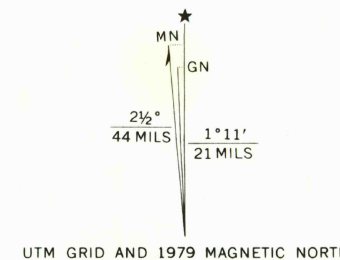




Mapped and edited by Tennessee Valley Authority
Published by the Geological Survey
Control by NOS/NOAA, USGS, and TVA
Topography by USGS by photogrammetric methods.
Map field checked by TVA 1941
Polyconic projection. 1927 North American datum
10,000 foot grid based on North Carolina rectangular
coordinate system
1000-meter Universal Transverse Mercator grid, zone 17
There may be private inholdings within the boundaries of
the National or State reservations shown on this map
Revisions shown in purple and woodland compiled by
the Tennessee Valley Authority from aerial photographs
taken 1976 and other source data. This information
not field checked. Map edited 1979



ROAD CLASSIFICATION
Heavy-duty ... Poor motor road ...
Medium-duty ... Wagon and jeep track ...
Light-duty ... Foot trail ...
Interstate Route ... U. S. Route ... State Route ...
In developed areas, only through roads are classified
USGS
Historical File
Topographic Division
DELLWOOD, N.C.
N3530-W83007.5
1941
PHOTOREVISED 1979
AMS 4355 II SE-SERIES V642
MAR - 5 1980
2000

FOR SALE BY U.S. GEOLOGICAL SURVEY, RESTON, VIRGINIA 22092
AND BY U.S. TENNESSEE VALLEY AUTHORITY, CHATTANOOGA, TENN. 37401 OR KNOXVILLE, TENN. 37902
A FOLDER DESCRIBING TOPOGRAPHIC MAPS AND SYMBOLS IS AVAILABLE ON REQUEST