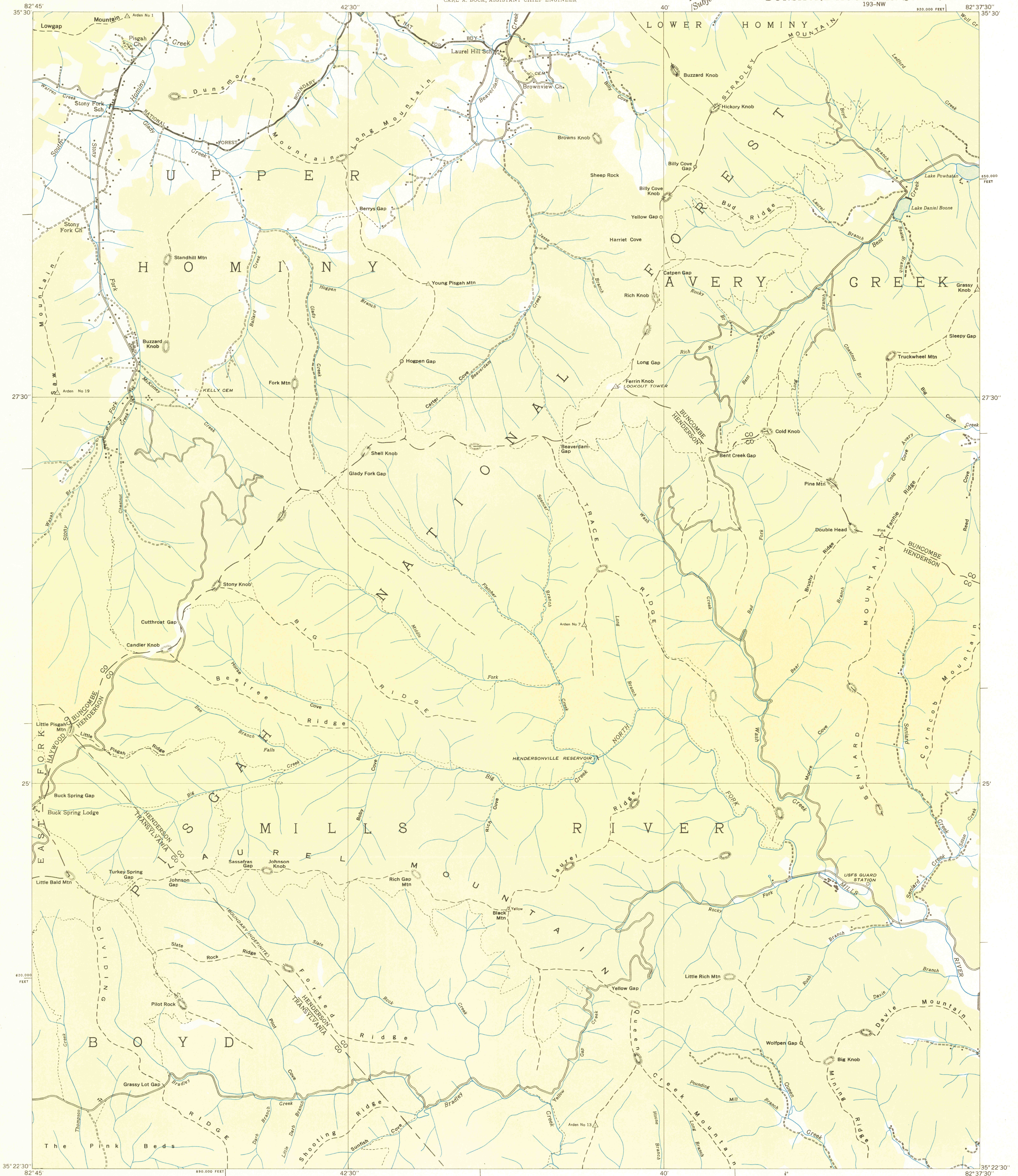

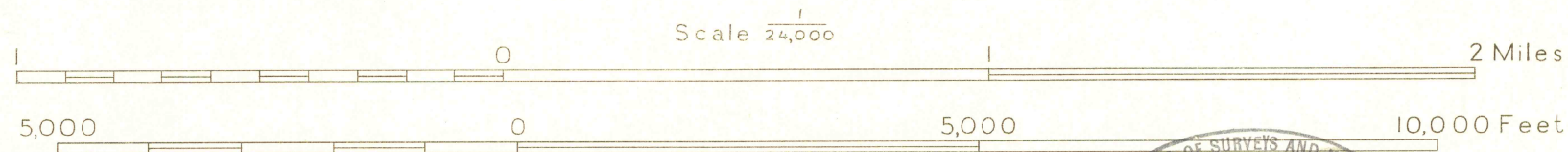


Advance sheet
Subject to correction



Albert Pike, Division Engineer
Compiled by U. S. Geological Survey from aerial photographs
Control by U. S. Geological Survey
Field examination in 1936
Forest boundaries by U. S. Forest Service



Polyconic projection, 1927 North American datum
10,000 foot grid based on North Carolina
rectangular coordinate system
Ridge line
Trail
APPROXIMATE MEAN
DECLINATION, 1936
DUNSMORE MOUNTAIN, N. C.
193-NW

