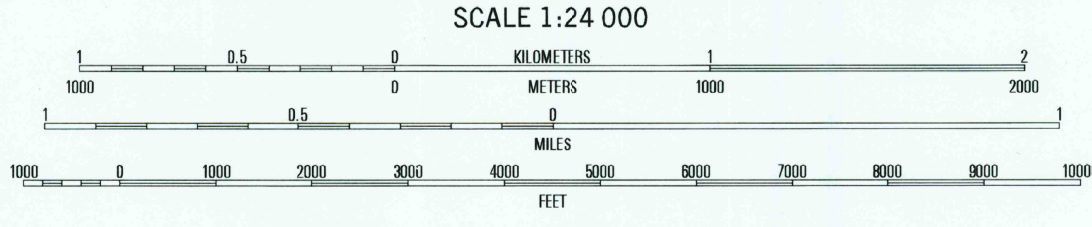
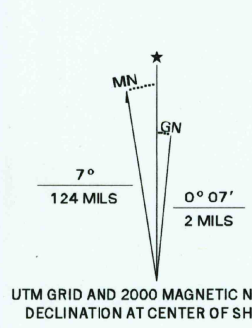
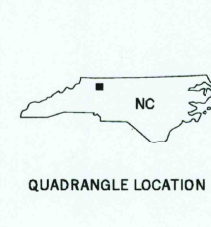


Produced by the United States Geological Survey
Topography compiled by photogrammetric methods from aerial photographs taken 1966. Planimetry derived from imagery taken 1996 and other sources. Survey control current as of 1971.
North American Datum of 1983 (NAD 83). Projection and 1,000-meter grid: Universal Transverse Mercator, zone 17. 2,500-meter ticks: North Carolina Coordinate System of 1983 North American Datum of 1927 (NAD 27) is shown by dashed corner ticks. The values of the shift between NAD 83 and NAD 27 for 7.5-minute intersections are obtainable from National Geodetic Survey NADCON software.



CONTOUR INTERVAL 20 FEET
NATIONAL GEODETIC VERTICAL DATUM OF 1929
TO CONVERT FROM FEET TO METERS, MULTIPLY BY 0.3048



ROAD CLASSIFICATION

Primary highway hard surface Light-duty road, hard or improved surface

Secondary highway hard surface Unimproved road

Interstate Route U.S. Route State Route

1	2	3	1 Thurmond
			2 Elk North
			3 Copeland
4		5	4 Ronda
			5 Yadkinville
			6 Cabernetville
			7 Brooks Crossroads
6	7	8	8 Lone Hickory

ADJOINING 7.5' QUADRANGLE NAMES

ELKIN SOUTH, NC
1996
NIMA 4856 III NE-SERIES V842

THIS MAP COMPLIES WITH NATIONAL MAP ACCURACY STANDARDS
FOR SALE BY U.S. GEOLOGICAL SURVEY, P.O. BOX 25286, DENVER, COLORADO 80225
A FOLDER DESCRIBING TOPOGRAPHIC MAPS AND SYMBOLS IS AVAILABLE ON REQUEST

RECEIVED
SEP 30 2000
USGS NIMO
HISTORICAL MAP ARCHIVES

