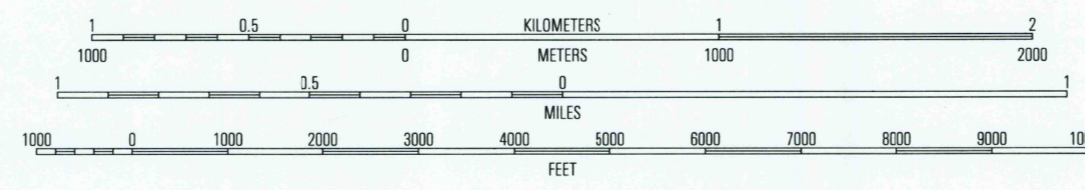
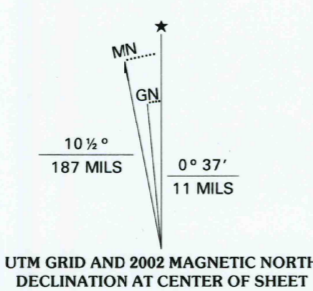
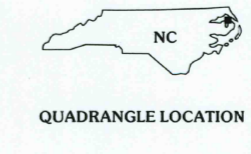




Produced by the United States Geological Survey in cooperation with the North Carolina Department of Environment and Natural Resources
Topography compiled 1949. Planimetry derived from imagery taken 1980 and other sources. Photoinspired using imagery dated 2000; no major culture or drainage changes observed. Survey control current as of 1951. Boundaries revised 2002.
North American Datum of 1927 (NAD 27). Projection and 10 000-foot ticks: North Carolina coordinate system (Lambert conformal conic)
1000-meter Universal Transverse Mercator grid, zone 18
North American Datum of 1983 (NAD 83) is shown by dashed corner ticks. The values of the shift between NAD 27 and NAD 83 for 7.5-minute intersections are obtainable from National Geodetic Survey NADCON software
There may be private inholdings within the boundaries of the National or State reservations shown on this map
Information shown in purple may not meet USGS content standards and may conflict with previously mapped contours



CONTOUR INTERVAL 5 FEET
NATIONAL GEODETIC VERTICAL DATUM OF 1929
(TO CONVERT ELEVATIONS TO THE NORTH AMERICAN VERTICAL DATUM OF 1988, SUBTRACT 1 FOOT)
TO CONVERT FROM FEET TO METERS, MULTIPLY BY 0.3048



ROAD CLASSIFICATION

Primary highway hard surface	Light-duty road, hard or improved surface
Secondary highway hard surface	Unimproved road
Interstate Route	U.S. Route
	State Route

1	2	3	1 Fairfield NW
			2 Fairfield NE
			3 Engelhard NW
4		5	4 Fairfield
			5 Engelhard East
			6 New Holland
			7 Middletown
6	7	8	8 Middletown Anchorage

ADJOINING 7.5' QUADRANGLES

ENGELHARD WEST, NC
2000
NIMA 5755 II SE-SERIES V842

RECEIVED
SEP 3 0 2002
HISTORICAL MAP ARCHIVES

